WellFlorida Council

Working Together for Healthy Communities

CITRUS COUNTY

TECHNICAL APPENDIX 2018

This page intentionally left blank.

Contents

List of Tables 7
List of Figures 17
List of Maps 19
Demographics and Socioeconomics 21
County Health Rankings 21
Life Expectancy 27
Official 2010 Census Counts 32
Races 32
Ethnicity 37
Gender 38
Age Groups 39
Age Group By Gender 49
Age Group By Gender and Race 52
Age Group By Gender and Ethnicity 58
Group Quarters 61
Families 63
Households 64
Urban and Rural 65
2012-2016 American Community Survey Estimates 65
By Race 67
By Ethnicity 72
By Gender 73
By Age Group 74
By Age Group and Gender and Race 83
Age Group and Gender and Ethnicity 92
Group Quarters 95
Families 96
Households 98
Transportation 102

Poverty 104
Zip Code Tabulation Area (ZCTA) 106
incomes 122
Zip Code Tabulation Area (ZCTA) 123
Uninsured 133
Unemployment 140
Businesses 143
Education 145
Level of School Completed 145
High School Graduation and Dropouts 148
Immunized Students 149
Language Spoken 150
Free and Reduced Lunch 152
WIC Eligibles 155
Mortality 156
Age Adjusted Death Rates for Selected Causes of Deaths 162
Causes by Race and Ethnicity 168
By Zip Code Level 187
Infant Death's 204
Neonatal and Post Neonatal Deaths 207
Years of Potential Life Lost 208
Causes of Death By Selected Age Groups 214
Selected Causes of Deaths by Years of Potential Life Lost 216
Mental Health 219
Hospitalizations 219
Emergency Department (ED) Visits 221
Baker Acts 223
Domestic Violence 225
Substance Abuse 226
Maternal and Infant Health 230
County Level 231
Births 231

Infant Deaths 232
Low Birthweight Births 233
Very Low Birthweight Births 234
Trimester Care Began 235
Teen Births 237
Repeat Births 238
Zip Code Level 242
Births 242
Infant Deaths 243
Low Birthweight Births 244
Trimester Care Began 245
Delivery payment Source 246
Hispanic Births 248
Cancer 249
Health Behaviors 265
Behavioral Risk Factors Surveillance Surveys (BRFSS) 265
Infectious Diseases 270
Gonorrhea, Chlamydia & Infectious Syphilis 270
Vaccine Preventable Diseases 271
HIV and AIDS Cases 272
Health Care Access and Utilization 273
Environmental Health 273
Community Water Supplies and Fluoridated Water Supplies 273
Air Quality Ozone's, Drought Severity and Heat Index 274
Food Desert's and Recreational Facility Access 275
Health Professional Shortage Areas 277
Food Stamps and Temporary Assistance for Needy Families (TANF) 278
Medicaid Data 280
Medicaid Eligibles 280
Monthly Medicaid Enrollment Numbers 283
Facilities 284
Beds 285

Selected Physicians 287
Dentists/Dental Care 287
Hospitalizations and Emergency Department (ED) Visits 296
All Hospitalizations 296
Avoidable Discharges 308
Emergency Department (ED) Visits 311
Florida State Health Improvement Plan (SHIP) 2017-2021 Priority Areas and Their Links to Citrus County Health Issues 319
Health Equity 319
Maternal and Child Health 320
Immunizations 321
Injury, Safety, and Violence 321
Healthy Weight, Nutrition and Physical Activity 322
Behavioral Health – Includes Mental Illness and Subustance Abuse 322
Sexually Transmitted Diseases (STDs) – Includes Other Infectious Diseases 323
Chronic Diseases and Conditions – Includes Tobacco-Related Illnesses and Cancer 323
Technical Notes 325
2010 U.S. Census Data 325
American Community Survey Data 325
Availability of Services 325
Avoidable Discharges/Inpatient Hospitalizations 325
Avoidable Emergency Department (ED) Visits 325
Behavioral Risk Factor Surveillance System (BRFSS) Data 326
Births 326
Businesses 326
County Health Rankings 326
Crude Versus Age-Adjusted Mortality Rates 327
Dental/Oral Health 328
Education Levels and Language Spoken at Home 328
Emergency Department (ED) Data 328
Environmental Health 328
Health Professional Shortage Areas (HPSA) Data 328

Household Types 329
Immunizations 329
Incomes 329
Infectious Diseases 329
Inpatient Hospitalizations 330
Licensed Health Care Facilities and Physicians 330
Medically Underserved Areas & Populations (MUAs & MUPs) Data 330
Mental Health 330
Poverty 330
Small Area Health Insurance Estimates 330
Unemployment 331
ZCTAs and Zip Codes 331

This page intentionally left blank.

List of Tables

Table 1. County Health Rankings by Category for Citrus County, 2010-2018. 24
Table 2. County Health Rankings for Citrus County Compared to Florida, 2018. 25
Table 3. Life Expectancy by Gender by Race and Year, Citrus County, and Florida, 1987-2010. 27
Table 4. Selected Prevalence Issues and Life Expectancy by Gender, Citrus County, and the United States, February 2018. 29
Table 5. Total Population and Projected Populations by Gender, Citrus County and Florida, 2010-2045. 30
Table 6. Estimates of Population by City, Citrus County and Florida, April 1, 2017. 31
Table 7. Total Population by Race, by Zip Code Tabulation Area (ZCTA), Citrus County and Florida, 2010. 33
Table 8. Total Population by Ethnicity, by Zip Code Tabulation Area (ZCTA), Citrus County and Florida, 2010. 37
Table 9. Total Population by Gender, by Zip Code Tabulation Area (ZCTA), Citrus County and Florida, 2010. 38
Table 10. Total Population by Selected Age Groups, by Zip Code Tabulation Area (ZCTA), Citrus County and Florida, 2010. 40
Table 11. Total Population by Selected Age Groups and Gender, by Zip Code Tabulation Area (ZCTA), Citrus County and Florida, 2010. 49
Table 12. Total White Population by Selected Age Groups and Gender, by Zip Code Tabulation Area (ZCTA), Citrus County and Florida, 2010. 52
Table 13. Total Black Population by Selected Age Groups and Gender, by Zip Code Tabulation Area (ZCTA), Citrus County and Florida, 2010. 55
Table 14. Total Hispanic Population by Selected Age Groups and Gender by Zip Code Tabulation Area (ZCTA), Citrus County and Florida, 2010. 58
Table 15. Total Population in Group Quarters by Zip Code Tabulation Area (ZCTA), Citrus County and Florida, 2010. 61
Table 16. Total Population by Type of Population, by Zip Code Tabulation Area (ZCTA), Citrus County and Florida, 2010. 62
Table 17. Total Family Population, Family Households and Average Family Size by Zip Code Tabulation Area (ZCTA), Citrus County and Florida, 2010. 63
Table 18. Total Household Population, Total Households and Average Household Size by Zip Code Tabulation Area (ZCTA), Citrus County and Florida, 2010. 64
Table 19. Total Population by Urban and Rural Areas by Zip Code Tabulation Area (ZCTA), Citrus County and Florida, 2010. 65
Table 20. Total Population by Selected Demographics for Citrus County Compared to Florida, 2012-2016. 66
Table 21. Total Estimated Population by Race, by Zip Code Tabulation Area (ZCTA), Citrus County and Florida, 2012-2016. 68
Table 22. Total Estimated Population by Ethnicity, by Zip Code Tabulation Area (ZCTA), Citrus County and Florida, 2012-2016. 72

Table 23. Total Estimated Population by Gender, by Zip Code Tabulation Area (ZCTA), Citrus County and Florida, 2012-2016. 73
Table 24. Total Estimated Population by Age Group, by Zip Code Tabulation Area (ZCTA), Citrus County and Florida, 2012-2016. 74
Table 25. Total Estimated Population by Age Group and Gender, by Zip Code Tabulation Area (ZCTA), Citrus County and Florida, 2012-2016. 83
Table 26. Total Estimated White Population by Age Group and Gender by Zip Code Tabulation Area (ZCTA), Citrus County and Florida, 2012-2016. 86
Table 27. Total Estimated Black Population by Age Group and Gender, by Zip Code Tabulation Area (ZCTA), Citrus County and Florida, 2012-2016. 89
Table 28. Total Estimated Hispanic Population by Age Group and Gender, by Zip Code Tabulation Area (ZCTA), Citrus County and Florida, 2012-2016. 92
Table 29. Total Estimated Population in Group Quarters by Zip Code Tabulation Area (ZCTA), Citrus County and Florida, 2012-2016. 95
Table 30. Total Estimated Families and Average Family Size by Zip Code Tabulation Area (ZCTA), Citrus County and Florida, 2012-2016. 96
Table 31. Total Estimated Households and Average Household Size by Zip Code Tabulation Area (ZCTA), Citrus County and Florida, 2012-2016. 98
Table 32. Total Households and Percent of Households With Various Public Assistance, Citrus County and Florida, 2012-2016. 100
Table 33. Total Veterans Population by Zip Code Tabulation Area (ZCTA), Citrus County and Florida, 2012-2016. 101
Table 34. Percent of Households With Workers Age 16 and Over by Number of Available Vehicles and Method of Transportation to Work, Citrus County and Florida, 2012-2016. 102
Table 35. Percent of Households with Workers Age 16 and Over by Travel Time to Work, Citrus County and Florida, 2012-2016. 103
Table 36. Number and Percent of Persons in Poverty, by Selected Ages, Citrus County and Florida, 2010-2016. 105
Table 37. Estimated Number and Percent of Individuals and Children in Poverty in the Past 12 Months, by Zip Code Tabulation Area (ZCTA), Citrus County and Florida, 2012-2016. 107
Table 38. Estimated Number and Percent of Individuals by Detailed Levels of Poverty in the Past 12 Months, by Zip Code Tabulation Area (ZCTA), Citrus County and Florida, 2012-2016. 109
Table 39. Estimated Number and Percent of Persons by Age by Selected Levels of Poverty in the Past 12 Months, by Zip Code Tabulation Area (ZCTA), Citrus County and Florida, 2012-2016. 111
Table 40. Estimated Number and Percent of Persons by Gender by Selected Level of Poverty in the Past 12 Months, by Zip Code Tabulation Area (ZCTA), Citrus County and Florida, 2012-2016. 115
Table 41. Estimated Number and Percent of Persons by Selected Races and Ethnicity by Selected Level of Poverty in the Past 12 Months, by Zip Code Tabulations Area (ZCTA), Citrus County and Florida, 2012-2016. 116

Table 42. Estimated Number and Percent of Households and Various Types of Family Households With Income in Poverty in the Past 12 Months, by Zip Code Tabulation Area (ZCTA), Citrus County and Florida, 2012-2016. 117
Table 43. Estimated Number and Percent of Family Households by Level of Poverty in the Past 12 Months, by Zip Code Tabulation Area (ZCTA), Citrus County and Florida, 2012-2016. 120
Table 44. Median Household Income by Race, by Zip Code Tabulation Area (ZCTA), Citrus County and Florida, 2012-2016. 123
Table 45. Mean (Average) Household Income by Zip Code Tabulation Area (ZCTA), Citrus County and Florida, 2012-2016. 124
Table 46. Per Capita Income by Race, by Zip Code Tabulation Area (ZCTA), Citrus County and Florida, 2012-2016. 126
Table 47. Federal Poverty Guidelines by Number of Persons in Family/Household, 2018. 127
Table 48. Estimated Family Income in the Past 12 Months by Detailed Levels of Income by Zip Code Tabulation Areas (ZCTA), Citrus County and Florida, 2012-2016. 128
Table 49. Number and Percent Uninsured for the Under 19 Population for All Income Levels, Citrus County and Florida, 2010-2016. 133
Table 50. Number and Percent Uninsured for the Under 65 Population for All Income Levels, Citrus County and Florida, 2010-2016. 134
Table 51. Number and Percent Uninsured for the 18-64 Years of Age Population for All Income Levels, Citrus County and Florida, 2010-2016. 135
Table 52. Number and Percent Uninsured for the 40-64 Years of Age Population for All Income Levels, Citrus County and Florida, 2010-2016. 136
Table 53. Number and Percent Uninsured for the 50-64 Years of Age Population for All Income Levels, Citrus County and Florida, 2009-2016. 137
Table 54. Number and Percent Uninsured for the 21-64 Population for All Income Levels, Citrus County and Florida, 2015-2016. 138
Table 55. Estimated Number and Percent of the Total Civilian Noninstitutionalized Population That Are Uninsured, by Zip Code Tabulation Area (ZCTA), Citrus County and Florida, 2012-2016. 138
Table 56. Unemployment Rates by Year, Citrus County and Florida, 2007-2017. 141
Table 57. Unemployment Rates by Month, Citrus County and Florida, January 2017- May 2018. 142
Table 58. Number of Non-Governmental Businesses by Size of Business, by Zip Code, Citrus County and Florida, 2016. 143
Table 59. Number of Retail and Services Nongovernmental Businesses, by Zip Code, Citrus County and Florida, 2016. 144
Table 60. Estimated Number and Percent of the Population 25+ Years of Age by Level of School Completed and by Gender, by Zip Code Tabulation Area (ZCTA), Citrus County and Florida, 2012-2016. 145
Table 61. High School Graduation and Dropout Rates by School Year, Citrus County and Florida, 2010-11-2016-17. 148
Table 62. Number and Percent of Kindergartners and Seventh Graders Immunized, Citrus County and Florida, 2007-2018. 149

Table 63. Estimated Number and Percent of Population 5 Years and Older and How Well They Speak English, Citrus County and Florida, 2012-2016. 150
Table 64. Estimated Number and Percent of Population 5 Years and Older by the Types of Other Language Spoken, Citrus County and Florida 2012-2016. 151
Table 65. Number and Percent of Elementary and Middle School Students Eligible for Free/Reduced Lunch, Citrus County and Florida, 2012-2018. 152
Table 66. Number and Percent of Children in Pre-K and in Kindergarten Eligible for Free/Reduced Lunch, Citrus County and Florida, 2012-2018. 153
Table 67. Percent of the Total Students That Were Eligible for Free or Reduced Lunch During the School Year, Citrus County and Florida, 2009-2017. * 154
Table 68. Number and Percent of WIC Eligibles and Those Served For Citrus County and Florida, 2007-2017. 155
Table 69. Percent of WIC Children 2 Years and Older Who Are Overweight or Obese, Citrus County and Florida, 2006-2017. 155
Table 70. Citrus County Top 10 Rankings for Causes of Deaths by Race and Ethnicity and How Florida Compares, 2012-2016. 156
Table 71. Citrus County Top 10 Rankings for Causes of Deaths by Gender and How Florida Compares, 2012-2016. 157
Table 72. Citrus County Top 11 Rankings For Causes of Deaths by Age Groups and How Florida Compares, 2012-2016. 158
Table 73. Top 10 Causes of Death Rankings for Citrus County and Florida and How They Rank Against Each Other, 20120-2016. * 160
Table 74. Total Number of Deaths and Percent of Total Deaths for Citrus County and Florida, Based on the 2012-2016 Ranking for All Races, Citrus County. 161
Table 75. Top 10 Causes of Death Rates for All Races, Citrus County and Florida, 2012-2016. * 168
Table 76. Top 10 Causes of Death Rates for White Races, Citrus County and Florida, 2012-2016. * 171
Table 77. Top 10 Causes of Death Rates for Black Races, Citrus County and Florida, 2012-2016. * 174
Table 78. Top 10 Causes of Death Rates for Hispanics, Citrus County and Florida, 2012-2016. * 177
Table 79. Top 10 Causes of Death Rates for Females, Citrus County and Florida, 2012-2016. * 180
Table 80. Top 10 Causes of Death Rates for Males, Citrus County and Florida, 2012-2016. * 183
Table 81. Age-Adjusted Death Rates Per 100,000 Population for the Top 5 Leading Causes of Death by Race and Ethnicity, Citrus County and Florida, 2012-2016. * 186
Table 82. Crude and Age Adjusted Death Rates per 100,000 Population for All Races for All Causes of Deaths, by Zip Code, Citrus County and Florida, 2012-2016. 188
Table 83. Crude and Age Adjusted Death Rates per 100,000 Population for All Races for Heart Disease Deaths, by Zip Code, Citrus County and Florida, 2012-2016. 190
Table 84. Crude and Age Adjusted Death Rates per 100,000 Population for All Races for Cancer Deaths, by Zip Code, Citrus County and Florida, 2012-2016. 192
Table 85. Crude and Age Adjusted Death Rates per 100,000 Population for All Races for Chronic Lower Respiratory Disease (CLRD) Deaths, by Zip Code, Citrus County and Florida, 2012-2016. 194

Table 86. Crude and Age Adjusted Death Rates per 100,000 Population for All Races for Stroke Deaths, by Zip Code, Citrus County and Florida, 2012-2016. 196
Table 87. Crude and Age Adjusted Death Rates per 100,000 Population for All Races for Unintentional Injuries Deaths, by Zip Code, Citrus County and Florida, 2012-2016. 198
Table 88. Crude and Age Adjusted Death Rates per 100,000 Population for All Races for Motor Vehicle Accidents Deaths, by Zip Code, Citrus County and Florida, 2012-2016. 199
Table 89. Crude and Age Adjusted Death Rates per 100,000 Population for All Races for Diabetes Deaths, by Zip Code, Citrus County and Florida, 2012-2016. 201
Table 90. Crude and Age Adjusted Death Rates per 100,000 Population for All Races for Suicide Deaths, by Zip Code, Citrus County and Florida, 2012-2016. 203
Table 91. Infant Death Rates for SIDS and SUIDS per 1,000 Total Live Births by Year, Citrus County and Florida, 2007-2016. 204
Table 92. Infant Death Rates for Perinatal Conditions and Congenital & Chromosomal Anomalies Rates by Year, Citrus County and Florida, 2007-2016. 205
Table 93. Infant Death Rates From Unintentional Suffocation and Strangulation in Bed and Infant Death Rates From Unintentional Suffocation and Strangulation Per 1,000 Total Live Births by Year, Citrus County and Florida, 2007-2016. 206
Table 94. Neonatal Death Rates and Post Neonatal Death Rates per 1,000 Total Live Births by Year, Citrus County and Florida, 2007-2016. 207
Table 95. All Causes Years of Potential Life Lost Under 75 by Race, By Ethnicity and by Gender, Citrus County and Florida, 2007-2016. 210
Table 96. Crude Rates for Selected Causes of Death per 100,000 Population for Selected Years of Age (YOA), Citrus County and Florida, 2012-2016. * 214
Table 97. Selected Causes of Death Years of Potential Life Lost Under 75, Citrus County and Florida, 2012-2016. * 216
Table 98. All Causes Years of Potential Life Lost Under 75 by Race, Ethnicity and Gender, Citrus County and Florida, 2012-2016. 217
Table 99. Age Adjusted Death Rates and Crude Rates for Suicide per 100,000 Population, Citrus County and Florida, 2009-2016. 218
Table 100. MSDRGs Used to Define the Hospitalizations for Mental Health Issues. 219
Table 101. Number and Rate of Hospitalizations per 1,000 for Mental Health Reasons for Selected Age Groups, 2011-2017. 220
Table 102. Number and Rate of Emergency Department Visits per 1,000 for Mental Health Reasons for Selected Age Groups, 2011-2017. * 222
Table 103. Number of Involuntary Exam Initiations (Baker Acts) by Selected Age Groups for Residents of Citrus County and Florida, 2003-2008. 223
Table 104. Total Number and Rate per 100,000 Population of Involuntary Exam Initiations (Baker Acts) for Residents of Citrus County and Florida, 2009-2015. 224
Table 105. Total Number and Rate per 100,000 Population for Domestic Violence Offenses, Citrus County and Florida, 2007-2016. 225

Table 106. Total Number and Rate per 100,000 Population for Domestic Violence Offenses by Type, Citrus County and Florida, 2016. 226
Table 107. Percent of Adults who Engage in Heavy or Binge Drinking, 2002, 2007, 2010, 2013 and 2016. 226
Table 108. Number and Age-Adjusted Rate Per 100,000 Population of Selected Liver Disease Deaths, by County and Year, 2006-2017. 227
Table 109. Number and Rate of Various Motor Vehicle Traffic Crashes, Motor Vehicle Traffic Crash Injuries and Deaths, by County and Year, 2006-2016. 228
Table 110. Total Births and Birth Rates Per 1,000 Total Population by Race and Ethnicity, Citrus County and Florida, 2010-2017. 231
Table 111. Total Infant Deaths and Rates Per 1,000 Live Births by Race and Ethnicity, Citrus County and Florida, 2010-2017. 232
Table 112. Total Number and Percent of Low Birthweight Births by Race and Ethnicity, Citrus County and Florida, 2010-2017. 233
Table 113. Total Number and Percent of Births That Were Very Low Birthweight Births by Race and Ethnicity, Citrus County and Florida, 2010-2017. 234
Table 114. Total Number and Percent of Births That Received Care in First Trimester by Race and Ethnicity, Citrus County and Florida, 2010-2017. 235
Table 115. Total Number and Percent of Births That Received Late (3rd Trimester) or No Prenatal Care by Race and Ethnicity, Citrus County and Florida, 2010-2017. 236
Table 116. Total Number Teen Births (15-17 Years Old) and Rate Per 1,000 15-17 Years of Age Female Population by Race and Ethnicity, Citrus County and Florida, 2010-2017. 237
Table 117. Total Number and Percent of Repeat Births for 15-19 Years of Age Mothers by Race and Ethnicity, Citrus County and Florida, 2010-2017. 238
Table 118. Total Number and Percent of Births With Medicaid as the Payment Source by Race and Ethnicity, Citrus County and Florida, 2010-2017. 239
Table 119. Number of Births by Type of Payment Source for All Races, Citrus County and Florida, 2010-2017. 240
Table 120. Percent of Births by Type of Payment Source for All Births, Citrus County and Florida, 2010-2017. 241
Table 121. Total Number Live Births by Race by Zip Code, Citrus County and Florida, 2013-2017. 242
Table 122. Total Number of Infant Deaths and Rate per 1,000 Live Births by Race, by Zip Code, Citrus County and Florida, 2013-2017. 243
Table 123. Total Number and Percent Low Birthweight Births by Race, by Zip Code, Citrus County and Florida, 2013-2017. 244
Table 124. Total Number and Percent of Births That Received Care in the First Trimester by Race, by Zip Code, Citrus County and Florida, 2013-2017. 245
Table 125. Total Number of Births by Delivery Payment Source and Zip Code, Citrus County and Florida, 2013-2017. 246
Table 126. Percent of Births by Delivery Payment Source and Zip Code, Citrus County and Florida, 2013-2017. 247

Table 127. Total Number and Percent of Hispanic Births by Selected Indicators by Zip Code, Citrus County and Florida, 2013-2017. 248
Table 128. Comparison of Selected Cancer Prevalence Indicators by County and Florida, 2016. 249
Table 129. Comparison of Colorectal Cancer Screening Indicators by County and Florida, 2016. 249
Table 130. Comparison of Selected Prostate Cancer Screening Indicators by County and Florida, 2016. 250
Table 131. Comparison of Selected Women's Health Cancer Screening Indicators by County and Florida, 2016. 250
Table 132. Number and Age-Adjusted Death Rates Per 100,000 Population for All Races by Type of Cancer by County and Florida, 2015-2017. 251
Table 133. Number and Age-Adjusted Death Rates Per 100,000 Population for White Races by Type of Cancer by County and Florida, 2015-2017. 252
Table 134. Number and Age-Adjusted Death Rates Per 100,000 Population for Black Races by Type of Cancer by County and Florida, 2015-2017. 253
Table 135. Number and Age-Adjusted Death Rates Per 100,000 Population for Hispanics by Type of Cancer by County and Florida, 2015-2017. 254
Table 136. Number and Age-Adjusted Death Rates Per 100,000 Population for Females by Type of Cancer by County and Florida, 2015-2017. 255
Table 137. Number and Age-Adjusted Death Rates Per 100,000 Population for Males by Type of Cancer by County and Florida, 2015-2017. 256
Table 138. Age-Adjusted Rates Per 100,000 Population for Selected Types of Cancer Incidences for All Races and Hispanics, Citrus County and Florida, 2011-2015. 257
Table 139. Age-Adjusted Rates Per 100,000 Population for Selected Types of Cancer Incidences for White and Black Races, Citrus County and Florida, 2011-2015. 261
Table 140. Comparison of Selected BRFSS Indicators for Citrus County and Florida, 2016. 265
Table 141. Total Number of STD's (Gonorrhea, Chlamydia & Infectious Syphilis Cases), Total Enteric Diseases, Total Zoonosis Disease and Rates per 100,000 Population, Citrus County and Florida, 2006-2016. 270
Table 142. Selected Vaccine Preventable Disease Cases and Rates per 100,000 population, Citrus County and Florida, 2006-2016. 271
Table 143. Reported HIV Cases and AIDS Cases and Rates per 100,000 Population, Citrus County and Florida, 2006-2016. 272
Table 144. Number and Percent of Total Population With Community Water Supplies and Total Population with Fluoridated Water Supplies, Citrus County and Florida, 2006-2015. 273
Table 145. Air Quality-Ozone Standards, Particulate Matter 2.5, Citrus County and Florida, 2012. 274
Table 146. Climate and Health – Drought Severity, Citrus County and Florida, 2012-2014. * 274
Table 147. Climate and Health – high Heat Index Days, Citrus County and Florida, 2014. * 275
Table 148. Miscellaneous Food Access, Citrus County and Florida, 2017. 275
Table 149. Food Desert Census Tracts, Citrus County and Florida, 2017. 276
Table 150. Number of Recreation and Fitness Facility Access and Rates Per 100,000 Population, Citrus County and Florida, 2017. 276

Table 151. Number of Liquor Store Access and Beer, wine and Liquor Store Rates per 100,000 Population, Citrus County and Florida, 2010-2015. 276
Table 152. HPSA Shortage Area and MUA by Type and Score, Citrus County, 2018. 277
Table 153. Number of Food Stamp Clients and Households by Year and Percent Change From Previous Year, Citrus County and Florida, 2005-2017. 278
Table 154. Number of TANF Clients and Families by Year and Percent Change From Previous Year, Citrus County and Florida, 2005-2017. 279
Table 155. Number of Medicaid Eligibles and Percent of Total Population by Zip Code, Citrus County and Florida as of December of Each Year, 2012-2014. 280
Table 156. Number of Medicaid Eligibles and Percent of Total Population, Citrus County and Florida as of December of Each Year, 2012-2017. 282
Table 157. Median Monthly Medicaid Enrollment Numbers and Rates per 100,000 for Citrus County and Florida, 2007-2017. 283
Table 158. Licensed Health Care Service Facilities and Rates per 100,000 Population, Citrus County and Florida, 2017. 284
Table 159. Total Nursing Home Beds, Total Hospital Beds, Total Acute Care Hospital BEDS, AND Total Specialty Beds and Rates per 100,000 Population, Citrus County and Florida, 2007-2017. 286
Table 160. The Rate of Physicians by Type per 100,000 Population, Citrus County and Florida, Fiscal Years 2010-11 – 2016-17. 287
Table 161. Number and Rate of Dentists per 100,000 Population, Citrus County and Florida, 2007-2017. 287
Table 162. Total Number of Dental ED Visits, Total Preventable Dental ED Visits, Percent of Total and Rate per 1,000 Population by Zip Code for Citrus County Residents and Florida, January 2015 – September 2017. 288
Table 163. Total Number of Dental Hospitalizations, Total Preventable Dental Hospitalizations, Percent of Total and Rate per 1,000 Population by Zip Code for Citrus County Residents and Florida, January 2015 – September 2017. 292
Table 164. Total Number and Rate of Discharges and Avoidable Discharges by Zip Code for Citrus County Residents and Florida, January 2015 – September 2017. 296
Table 165. Total Number and Percent of Discharges and Patient Days by Zip Code for Citrus County Residents and Florida, January 2015 – September 2017. 300
Table 166. Total Number and Percent of Discharges and Patient Days by Payor Source, Citrus County and Florida, January 2015 – September 2017. 304
Table 167. Number of Discharges and Patient Days for the Top Leading MS-DRGs per Year, Citrus County, January 2015 – September 2017. 306
Table 168. Total Number and Percent of Avoidable Discharges and Patient Days by Payor Source for < 65 Years of Age, Citrus County and Florida, January 2015 – September 2017. 308
Table 169. Top 10 Reasons for Avoidable Discharges for < 65 Years of Age, Citrus County, January 2015 – September 2017. 309
Table 170. Number of ED Visits and Avoidable ED visits and Rate per 1,000 Population by Zip Code, Citrus County and Florida, January 2015 – September 2017. 311

Table 171. Number and Percent of Emergency Department Visits by Payor Source, Citrus County and Florida, January 2015 – September 2017. 315
Table 172. Number and Percent of the Main Reason for Emergency Department Visits by Year, Citrus County, January 2015 – September 2017. 316

This page intentionally left blank.

List of Figures

Figure 1. Total population by Race, Citrus County and Florida, 2010. 32
Figure 2. Total Population by Selected Age Groups, Citrus County and Florida, 2010. 39
Figure 3. Total Estimated Population by Race, Citrus County and Florida, 2012-2016. 67
Figure 4. Poverty Estimates for All Ages and Children, Citrus County and Florida, 2012-2016. 104
Figure 5. Median Household Income by Race, Citrus County and Florida, 2012-2016. 122
Figure 6. Per Capita Income by Race, Citrus County and Florida, 2012-2016. 125
Figure 7. Percent Uninsured for the Under 19 Population, Citrus County and Florida, 2010-2016. 133
Figure 8. Percent Uninsured for the Under 65 Population, Citrus County and Florida, 2010-2016. 134
Figure 9. Percent Uninsured for the 18-64 Population, Citrus County and Florida, 2010-2016. 135
Figure 10. Percent Uninsured for the 40-64 Population, Citrus County and Florida, 2012-2016. 136
Figure 11. Percent Uninsured for the 50-64 Population, Citrus County and Florida, 2010-2016. 137
Figure 12. Unemployment Rates, Citrus County and Florida, 2007-2017. 140
Figure 13. All Causes Death Rates, Citrus County and Florida, 2012-2016. 162
Figure 14. Heart Disease Death Rates, Citrus County and Florida, 2012-2016. 162
Figure 15. Cancer Death Rates, Citrus County and Florida, 2012-2016. 163
Figure 16. CLRD Death Rates, Citrus County and Florida, 2012-2016. 163
Figure 17. Stroke Death Rates, Citrus County and Florida, 2012-2016. 164
Figure 18. Unintentional Injuries Death Rates, Citrus County and Florida, 2012-2016. 164
Figure 19. Motor Vehicle Crash Death Rates, Citrus County and Florida, 2012-2016. 165
Figure 20. Diabetes Death Rates, Citrus County and Florida, 2012-2016. 165
Figure 21. Hypertension Death Rates, Citrus County and Florida, 2012-2016. 166
Figure 22. Liver Disease Death Rates, Citrus County and Florida, 2012-2016. 166
Figure 23. Alzheimer's Disease Death Rates, Citrus County and Florida, 2012-2016. 167
Figure 24. Suicide Death Rates, Citrus County and Florida, 2012-2016. 167
Figure 25. Years of Potentional Life Lost for All Races, Citrus County and Florida. 208
Figure 26. Years of Potentional Life Lost for White Races, Citrus County and Florida. 208
Figure 27. Years of Potentional Life Lost for Black Races, Citrus County and Florida. 209
Figure 28. Years of Potentional Life Lost for Hispanics, Citrus County and Florida. 209
Figure 29. Years of Potentional Life Lost for Males, Citrus County and Florida. 213
Figure 30. Years of Potentional Life Lost for Females, Citrus County and Florida. 213
Figure 31. Mental Health Hospitalizations, Rate Per 1,000 Population. 219
Figure 32. Mental Health ED Visits, Rate Per 1,000 Population. 221
Figure 33. Rate of Nursing Home Beds, Citrus County and Florida, 2007-2017. 285
Figure 34. Rate of Hospital Beds, Citrus County and Florida, 2007-2017. 285

This page intentionally left blank.

List of Maps

Map 1. County Health Outcome Rankings, District 3 Counties, 2018....21
Map 2. County Health Factor Rankings, District 3 Counties, 2018....22
Map 3. Citrus County Zip Codes....23
Map 4. Estimated Percent in Poverty by Zip Code Tabulation Area (ZCTA), 2012-2016....106
Map 5. Estimated Percent Uninsured by Zip Code Tabulation Area (ZCTA), 2012-2016....139
Map 6. All Causes of Deaths, Age Adjusted Death Rates By Zip Code, 2012-2016....187
Map 7. Heart Disease Deaths, Age Adjusted Death Rates By Zip Code, 2012-2016....189
Map 8. Cancer Deaths, Age Adjusted Death Rates By Zip Code, 2012-2016....191
Map 9. Chronic Lower Respiratory Disease (CLRD) Deaths, Age Adjusted Death Rates By Zip Code, 2012-2016....193
Map 10. Stroke Deaths, Age Adjusted Death Rates By Zip Code, 2012-2016....195
Map 11. Unintentional Injuries Deaths, Age Adjusted Death Rates By Zip Code, 2012-2016....197
Map 12. Diabetes Deaths, Age Adjusted Death Rates By Zip Code, 2012-2016....200
Map 13. Suicide Deaths, Age Adjusted Death Rates By Zip Code, 2012-2016....202

This page intentionally left blank.

Demographics and Socioeconomics

COUNTY HEALTH RANKINGS

MAP 1. COUNTY HEALTH OUTCOME RANKINGS, DISTRICT 3 COUNTIES, 2018.

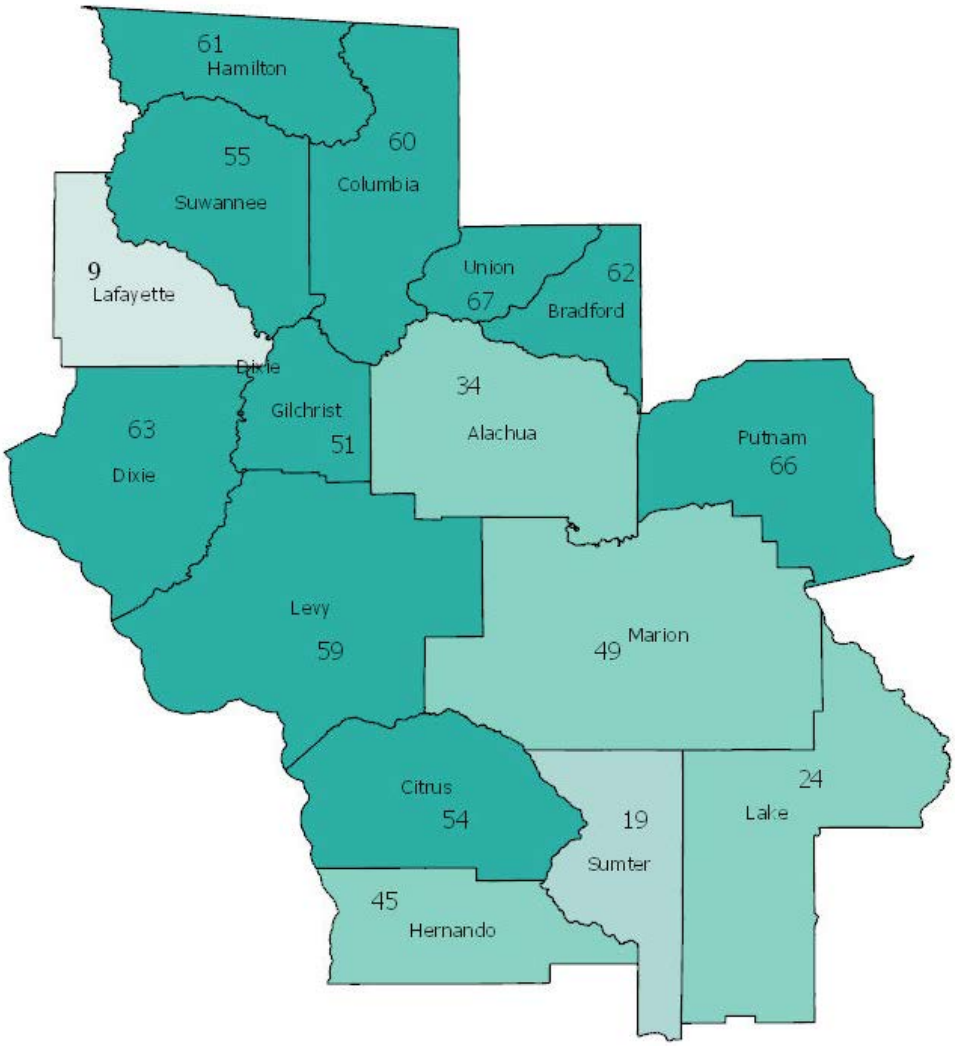

County Health Outcomes Ranking

	1 - 16
	17 - 33
	34 - 50
	51 - 67

MAP 2. COUNTY HEALTH FACTOR RANKINGS, DISTRICT 3 COUNTIES, 2018.

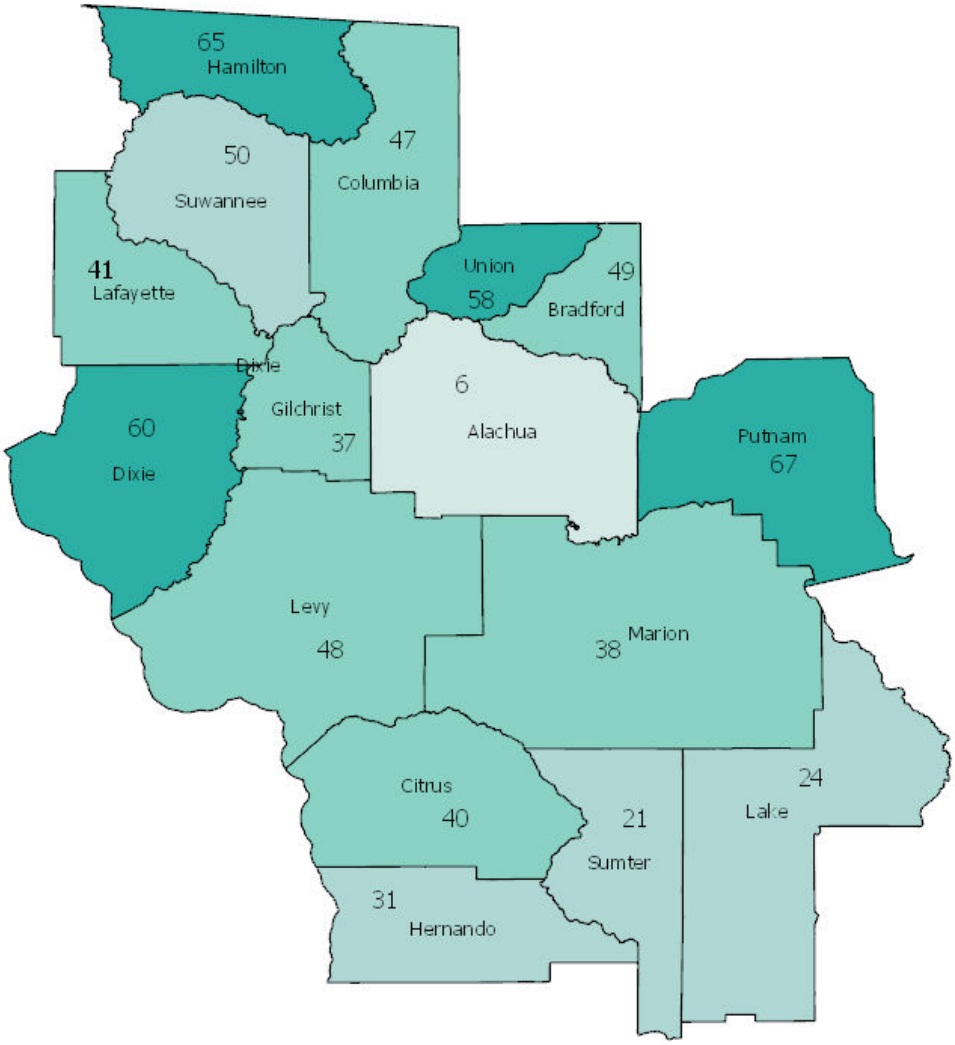

County Health Factors Ranking

	1 - 16
	17 - 33
	34 - 50
	51 - 67

MAP 3. CITRUS COUNTY ZIP CODES.

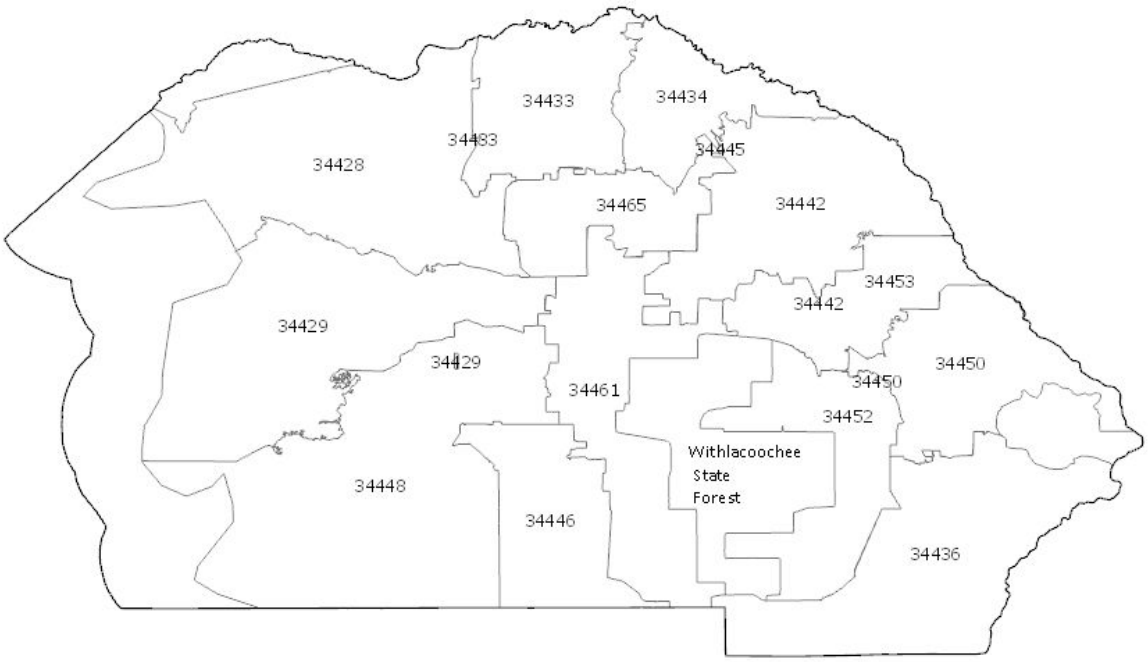

TABLE 1. COUNTY HEALTH RANKINGS BY CATEGORY FOR CITRUS COUNTY, 2010-2018.

Area/Category	2010	2011	2012	2013	2014	2015	2016	2017	2018
HEALTH OUTCOMES	40	42	39	50	44	50	44	52	54
Mortality/Length of Life	*45*	*47*	*47*	*58*	*58*	*62*	*62*	*60*	*61*
Morbidity/Quality of Life	*42*	*40*	*34*	*35*	*21*	*18*	*18*	*27*	*36*
HEALTH FACTORS	29	37	33	34	36	30	33	35	40
Health Behavior	*25*	*39*	*35*	*34*	*42*	*35*	*14*	*24*	*27*
Clinical Care	*40*	*23*	*24*	*14*	*16*	*16*	*15*	*16*	*14*
Social & Economic Factors	*39*	*46*	*47*	*44*	*47*	*46*	*57*	*57*	*59*
Physical Environment	*21*	*37*	*8*	*45*	*31*	*21*	*32*	*34*	*37*

PLEASE NOTE: DO NOT COMPARE 2016 RANKS FOR QUALITY OF LIFE AND HEALTH BEHAVIORS WITH PREVIOUS RANKS. In previous RWJ releases, the CDC provided BRFSS data with estimates based on seven years of combined data. 2016 Ranks, used only 2014 data to construct estimates. Historically, BRFSS was based on landline telephones. In 2011, cell-only users were included for the first time. RWJ said that the data from 2011 onward could not be easily combined with earlier years to create the RWJ county estimates. CDC doesn't release data when there are fewer than 50 responses, so in about 90 percent of the counties, in order to get more than 50, they would combine seven years of survey responses. CDC only provided 2014 county-by-county data to RWJ this year, using a different modeling technique so they could include cell phone data. The Health Rankings are a point in time ranking and really shouldn't be compared to other years due to changes in data sources, time frames and any other methodology changes.

Source: University of Wisconsin Population Health Institute, County Health Rankings website http://www.countyhealthrankings.org, 2010-2017.

Prepared by: WellFlorida Council, 2018.

TABLE 2. COUNTY HEALTH RANKINGS FOR CITRUS COUNTY COMPARED TO FLORIDA, 2018.

	Citrus County	Florida
HEALTH OUTCOMES (Rank of 67)	54	
Length of Life (Rank of 67)	*61*	
Premature death	9,492	6,803
Quality of Life (Rank of 67)	*36*	
Poor or fair health (Percent)	19.0	18.5
Poor physical health days	4.5	3.8
Poor mental health days	4.4	3.8
Low Birthweight (Percent)	8.1	8.6
HEALTH FACTORS (Rank of 67)	40	
Health Behaviors (Rank of 67)	*27*	
Adult smoking (Percent)	18.4	15.5
Adult obesity (Percent)	27.1	25.9
Food Environment Index	6.6	6.7
Physical inactivity (Percent)	29.5	23.8
Access to exercise opportunities (Percent)	78.8	87.0
Excessive drinking (Percent)	16.4	17.5
Alcohol-impaired driving deaths (Percent)	21.7	26.4
Sexually transmitted infections rate	219.5	454.8
Teen birth rate	34.3	25.3
Clinical Care (Rank of 67)	*14*	
Uninsured adults (Percent)	14.9	16.3
Primary care physicians	1856:1	1376:1
Dentists	3420:1	1735:1
Mental health providers	1710:1	703.:1
Preventable hospital stay rate	46.6	53.6
Diabetes screening (Percent)	88.7	85.6
Mammography screening (Percent)	70.4	67.9

*90th percentile, i.e., only 10% are better. Blank (---)values reflect unreliable or missing data.
Source: University of Wisconsin Population Health Institute, County Health Rankings website http://www.countyhealthrankings.org, 2018.
Prepared by: WellFlorida Council, 2018.

TABLE 2 CONT. COUNTY HEALTH RANKINGS FOR CITRUS COUNTY COMPARED TO FLORIDA, 2018.

	Citrus County	Florida
Social & Economic Factors (Rank of 67)	*59*	
High school graduation (Percent)	77.0	77.9
Some college (Percent)	48.1	61.8
Unemployment (Percent)	6.8	4.9
Children in poverty (Percent)	28.6	21.3
Income Inequality (Ratio)	4.2	4.7
Children in single-parent households (Percent)	41.9	38.5
Social Associations rate	8.6	7.1
Violent crime rate	355.7	499.6
Injury death rate	118.1	72.3
Physical Environment (Rank of 67)	*37*	
Air Pollution Particulate Matter Days	7.1	7.4
Drinking water violations (Presence of violation)	Yes	
Severe housing problems (Percent)	14.6	21.5
Driving alone to work (Percent)	81.8	79.5
Long commute - driving alone (Percent)	33.0	39.5

*90th percentile, i.e., only 10% are better. Blank (---)values reflect unreliable or missing data.
Source: University of Wisconsin Population Health Institute, County Health Rankings website http://www.countyhealthrankings.org, 2018.
Prepared by: WellFlorida Council, 2018.

LIFE EXPECTANCY

TABLE 3. LIFE EXPECTANCY BY GENDER BY RACE AND YEAR, CITRUS COUNTY, AND FLORIDA, 1987-2010.

Males						
Year	Citrus County			Florida		
	All	White	Black	All	White	Black
1987	71.3	71.5	NA	71.6	72.7	63.4
1988	71.5	71.7	NA	71.5	72.7	63.1
1989	79.7	72.1	NA	71.8	73.0	63.4
1990	79.8	72.3	NA	72.0	73.2	64.0
1991	80.0	72.8	NA	72.5	73.6	64.8
1992	80.1	73.4	NA	72.8	73.8	65.4
1993	80.1	73.4	NA	72.6	73.6	65.0
1994	80.1	73.7	NA	72.8	73.8	65.1
1995	73.2	73.4	NA	72.8	73.8	65.3
1996	73.6	73.7	NA	73.6	74.5	66.7
1997	73.8	74.0	NA	74.3	75.1	67.9
1998	73.8	74.0	NA	74.5	75.2	68.4
1999	74.0	74.1	NA	74.6	75.3	68.7
2000	74.1	74.3	NA	74.6	75.2	69.0
2001	74.0	74.2	NA	74.7	75.3	69.5
2002	73.8	74.0	NA	74.9	75.6	69.7
2003	73.4	73.6	NA	75.0	75.6	70.1
2004	73.5	73.7	NA	75.3	75.8	70.4
2005	73.6	73.7	NA	75.3	75.8	70.8
2006	73.3	73.4	NA	75.5	76.0	71.1
2007	73.1	73.3	NA	75.9	76.4	71.4
2008	73.3	73.4	NA	76.1	76.5	72.0
2009	73.5	73.7	NA	76.5	76.9	72.7
2010	72.9	NA	NA	76.3	NA	NA

Source: University of Washington, Institute for Health Metrics and Evaluation, Life Expectancy by County, Sex, and Race, US, 1987-2007 Data Download at http://www.healthmetricsandevaluation.org/news-events/news-release/life-expectancy-in-us-counties-2013.
Prepared by: WellFlorida Council, 2018.

TABLE 3 CONT. LIFE EXPECTANCY BY GENDER BY RACE AND YEAR, DIXIE COUNTY AND FLORIDA, 1987-2010.

Females						
Year	Citrus County			Florida		
	All	White	Black	All	White	Black
1987	79.5	79.6	NA	79.2	80.1	72.3
1988	79.5	79.6	NA	79.1	80.0	72.2
1989	79.7	79.8	NA	79.4	80.3	72.7
1990	79.8	79.9	NA	79.7	80.6	73.1
1991	80.0	80.1	NA	80.1	81.0	73.7
1992	80.1	80.2	NA	80.1	81.0	73.6
1993	80.1	80.2	NA	79.7	80.6	73.2
1994	80.1	80.2	NA	80.0	80.8	73.7
1995	80.2	80.3	NA	80.0	80.9	73.5
1996	80.3	80.4	NA	80.3	81.1	74.3
1997	80.4	80.5	NA	80.5	81.2	75.1
1998	80.2	80.4	NA	80.4	81.1	75.1
1999	80.1	80.2	NA	80.3	81.0	75.2
2000	80.2	80.3	NA	80.5	81.2	75.5
2001	80.0	80.1	NA	80.4	81.1	75.2
2002	79.8	79.9	NA	80.5	81.2	75.7
2003	79.8	79.9	NA	80.7	81.4	76.2
2004	79.7	79.9	NA	80.9	81.5	76.7
2005	80.0	80.1	NA	81.2	81.8	77.1
2006	80.2	80.3	NA	81.5	82.1	77.2
2007	80.8	80.9	NA	81.8	82.3	78.0
2008	80.3	80.4	NA	81.9	82.3	78.5
2009	80.4	80.5	76.0	82.1	82.6	78.8
2010	80.0	NA	NA	81.6	NA	NA

Source: University of Washington, Institute for Health Metrics and Evaluation, Life Expectancy by County, Sex, and Race, US, 1987-2007 Data Download at http://www.healthmetricsandevaluation.org/news-events/news-release/life-expectancy-in-us-counties-2013.
Prepared by: WellFlorida Council, 2018.

TABLE 4. SELECTED PREVALENCE ISSUES AND LIFE EXPECTANCY BY GENDER, CITRUS COUNTY, AND THE UNITED STATES, FEBRUARY 2018.

County	Gender	Mental and Substance Use Disorders Mortality, 2015 (Rate per 100,000	Heavy Drinking Prevalence, 2012 (Percent)	Binge Drinking Prevalence, 2012 (Percent)	Life Expectancy, 2014 (Years)	Smoking Prevalence, 2012 (Percent)	Obesity Prevalence, 2011 (Percent)	Recommended Physical Activity Prevalence, 2011 (Percent)
Citrus County	Female	16.3	7.2	13.1	80.1	24.4	35.3	54.7
	Male	34.5	13.2	26.3	73.6	28.8	38.8	59.3
Florida	Female	9.0	7.2	12.2	82.0	17.6	34.0	52.8
	Male	18.9	11.0	23.8	76.9	23.3	34.3	56.0
United States	Female	8.2	6.7	12.4	81.5	17.9	36.1	52.6
	Male	18.7	9.9	24.5	76.7	22.2	33.8	56.3
National Ranking Out of 3,143 US Counties Best Performing 25% Counties Rankings are between numbers 1-786, Middle-Performing 50% Counties Rankings are between numbers 787 - 2,358, Worst Performing 25% Counties Rankings are between numbers 2,359-3,143								
Citrus County	Female	2,885	2,380	2,092	1,713	2,318	694	800
	Male	2,997	2,614	1,937	2,365	2,391	2,161	465

Source: University of Washington, Institute for Health Metrics and Evaluation (IHME),US County Profile: Citrus County, Florida. Seattle, WA: IHME, February 2018.
Prepared by: WellFlorida Council, 2018.

TABLE 5. TOTAL POPULATION AND PROJECTED POPULATIONS BY GENDER, CITRUS COUNTY AND FLORIDA, 2010-2045.

Year	Total		Males		Females	
	Citrus County	Florida	Citrus County	Florida	Citrus County	Florida
Population						
2010 Census	141,236	18,802,847	68,359	9,189,365	72,877	9,163,482
2016 Estimate	143,054	20,148,654	68,866	9,844,594	74,188	10,304,060
2020 Projections	148,402	21,438,743	71,208	10,468,440	77,194	10,970,303
2025 Projections	154,537	22,943,880	73,960	11,194,475	80,577	11,749,405
2030 Projections	159,593	24,244,326	76,349	11,819,863	83,244	12,424,463
2035 Projections	163,804	25,397,354	78,474	12,370,803	85,330	13,026,551
2040 Projections	167,134	26,426,375	80,258	12,858,736	86,876	13,567,639
2045 Projections	170,018	27,378,423	81,834	13,307,527	88,184	14,070,896
Percent Change from 2010 Census						
To 2016 Estimate	1.3	7.2	0.7	7.1	1.8	12.4
To 2020 Projections	5.1	14.0	4.2	13.9	5.9	19.7
To 2025 Projections	9.4	22.0	8.2	21.8	10.6	28.2
To 2030 Projections	13.0	28.9	11.7	28.6	14.2	35.6
To 2035 Projections	16.0	35.1	14.8	34.6	17.1	42.2
To 2040 Projections	18.3	40.5	17.4	39.9	19.2	48.1
To 2045 Projections	20.4	45.6	19.7	44.8	21.0	53.6
Percent Change from 2016 Estimates						
To 2020 Projections	3.7	6.4	3.4	6.3	4.1	6.5
To 2025 Projections	8.0	13.9	7.4	13.7	8.6	14.0
To 2030 Projections	11.6	20.3	10.9	20.1	12.2	20.6
To 2035 Projections	14.5	26.0	14.0	25.7	15.0	26.4
To 2040 Projections	16.8	31.2	16.5	30.6	17.1	31.7
To 2045 Projections	18.8	35.9	18.8	35.2	18.9	36.6

Source: Bureau of Economic Business Resources: University of Florida, Population Projections by Age, Sex, Race and Hispanic Origin for Florida and Its Counties, 2016-2045.
Prepared by: WellFlorida Council, 2018.

TABLE 6. ESTIMATES OF POPULATION BY CITY, CITRUS COUNTY AND FLORIDA, APRIL 1, 2017.

Area	April 1, 2010 Census	April 1, 2017 Estimate	Total Change	Number of Inmates	April 1, 2017 Less Inmates	Percent of County/ State
Crystal River	3,108	3,134	26	0	3,134	2.2
Inverness	7,210	7,272	62	0	7,272	5.1
Total Incorporated	10,318	10,406	88	0	10,406	7.2
Unincorporated	130,918	133,395	2,477	144	133,251	92.8
Citrus County	141,236	143,801	2,565	144	143,657	0.7
Incorporated	9,453,181	10,203,629	750,448	20,200	10,183,429	50.8
Unincorporated	9,348,151	9,945,025	596,874	101,890	9,843,135	49.2
Florida	18,801,332	20,148,654	1,347,322	122,090	20,026,564	100.0

Source: Bureau of Economic Business Research, University of Florida, Florida Estimates of Population, 2017.
Prepared by: WellFlorida Council, 2018.

OFFICIAL 2010 CENSUS COUNTS

The Following tables are the official counts of the United States Census Bureau.

The United States Census Bureau collects data by United States Postal Service (USPS) zip codes. Based on zip code data the Census Bureau then aggregates Zip Code Tabulation Area (ZCTAs) from addresses contained within each block. This allows the aggregated data to be converted into areal feature datasets (ZCTAs). For complete information, please see http://www.census.gov/geo/reference/zctas.html.

RACES

FIGURE 1. TOTAL POPULATION BY RACE, CITRUS COUNTY AND FLORIDA, 2010.

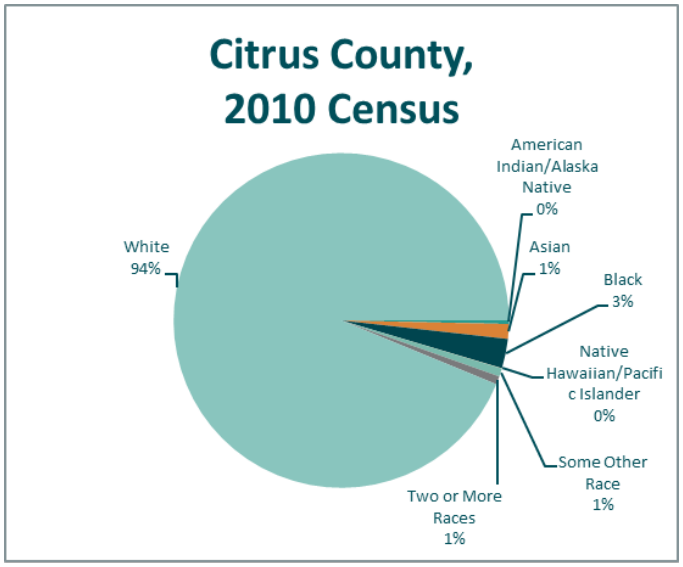

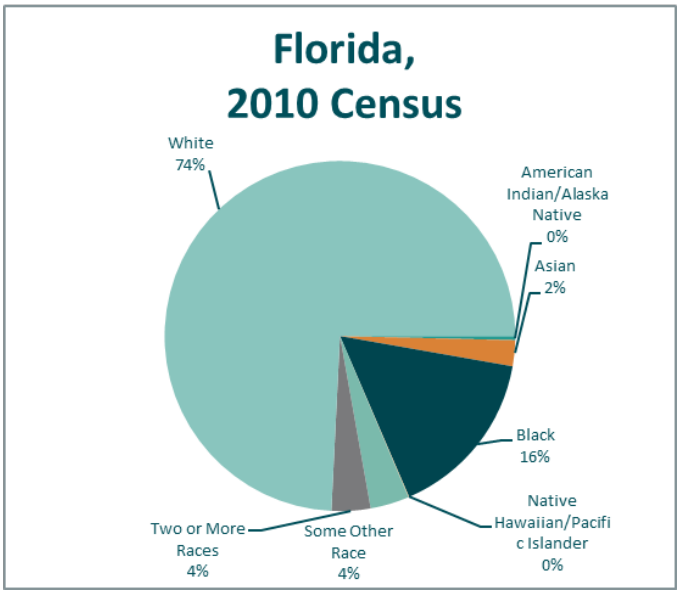

Source: Table 7.

TABLE 7. TOTAL POPULATION BY RACE, BY ZIP CODE TABULATION AREA (ZCTA), CITRUS COUNTY AND FLORIDA, 2010.

Area	Total Population	American Indian and Alaska Native Only		Asian Only	
		Number	Percent of ZCTA	Number	Percent of ZCTA
34428 Crystal River	9,109	31	0.3	84	0.9
34429 Crystal River	8,563	22	0.3	135	1.6
34433 Dunnellon	6,647	22	0.3	76	1.1
34434 Dunnellon	8,191	31	0.4	108	1.3
34436 Floral City	7,938	48	0.6	30	0.4
34442 Hernando	14,568	49	0.3	454	3.1
34445 Holder	44	0	0.0	0	0.0
34446 Homosassa	16,326	41	0.3	182	1.1
34448 Homosassa	10,797	43	0.4	60	0.6
34450 Inverness	10,293	49	0.5	66	0.6
34452 Inverness	11,919	44	0.4	144	1.2
34453 Inverness	10,112	34	0.3	197	1.9
34461 Lecanto	10,562	23	0.2	182	1.7
34465 Beverly Hills	15,870	44	0.3	278	1.8
Zip Code Total	140,939	481	0.3	1,996	1.4
Citrus County	141,236	482	0.3	1,996	1.4
Florida	18,801,310	71,458	0.4	454,821	2.4

Source: US Census Bureau, 2010 Census, Table QTP3.
Prepared by: WellFlorida Council, 2018.

TABLE 7 CONT. TOTAL POPULATION BY RACE, BY ZIP CODE TABULATION AREA, CITRUS COUNTY AND FLORIDA, 2010.

Area	Total Population	Black		Native Hawaiian and Other Pacific Islander	
		Number	Percent of ZCTA	Number	Percent of ZCTA
34428 Crystal River	9,109	293	3.2	0	0.0
34429 Crystal River	8,563	335	3.9	4	0.0
34433 Dunnellon	6,647	194	2.9	2	0.0
34434 Dunnellon	8,191	539	6.6	3	0.0
34436 Floral City	7,938	102	1.3	6	0.1
34442 Hernando	14,568	375	2.6	3	0.0
34445 Holder	44	9	20.5	0	0.0
34446 Homosassa	16,326	237	1.5	2	0.0
34448 Homosassa	10,797	112	1.0	6	0.1
34450 Inverness	10,293	236	2.3	5	0.0
34452 Inverness	11,919	238	2.0	0	0.0
34453 Inverness	10,112	395	3.9	1	0.0
34461 Lecanto	10,562	332	3.1	1	0.0
34465 Beverly Hills	15,870	587	3.7	5	0.0
Zip Code Total	140,939	3,984	2.8	38	0.0
Citrus County	141,236	3,987	2.8	38	0.0
Florida	18,801,310	2,999,862	16.0	12,286	0.1

Source: US Census Bureau, 2010 Census, Table QTP3.
Prepared by: WellFlorida Council, 2018.

TABLE 7 CONT. TOTAL POPULATION BY RACE, BY ZIP CODE TABULATION AREA, CITRUS COUNTY AND FLORIDA, 2010.

Area	Total Population	Some Other Race		Two or More Races	
		Number	Percent of ZCTA	Number	Percent of ZCTA
34428 Crystal River	9,109	72	0.8	72	0.8
34429 Crystal River	8,563	52	0.6	52	0.6
34433 Dunnellon	6,647	73	1.1	73	1.1
34434 Dunnellon	8,191	127	1.6	127	1.6
34436 Floral City	7,938	37	0.5	37	0.5
34442 Hernando	14,568	98	0.7	98	0.7
34445 Holder	44	0	0.0	0	0.0
34446 Homosassa	16,326	71	0.4	71	0.4
34448 Homosassa	10,797	43	0.4	43	0.4
34450 Inverness	10,293	69	0.7	69	0.7
34452 Inverness	11,919	152	1.3	152	1.3
34453 Inverness	10,112	74	0.7	74	0.7
34461 Lecanto	10,562	70	0.7	70	0.7
34465 Beverly Hills	15,870	167	1.1	167	1.1
Zip Code Total	140,939	1,105	0.8	1,105	0.8
Citrus County	141,236	1,106	0.8	1,106	0.8
Florida	18,801,310	681,144	3.6	681,144	3.6

Source: US Census Bureau, 2010 Census, Table QTP3.
Prepared by: WellFlorida Council, 2018.

TABLE 7 CONT. TOTAL POPULATION BY RACE, BY ZIP CODE TABULATION AREA, CITRUS COUNTY AND FLORIDA, 2010.

Area	Total Population	White	
		Number	Percent of ZCTA
34428 Crystal River	9,109	8,482	93.1
34429 Crystal River	8,563	7,911	92.4
34433 Dunnellon	6,647	6,175	92.9
34434 Dunnellon	8,191	7,196	87.9
34436 Floral City	7,938	7,607	95.8
34442 Hernando	14,568	13,414	92.1
34445 Holder	44	35	79.5
34446 Homosassa	16,326	15,570	95.4
34448 Homosassa	10,797	10,356	95.9
34450 Inverness	10,293	9,726	94.5
34452 Inverness	11,919	11,106	93.2
34453 Inverness	10,112	9,195	90.9
34461 Lecanto	10,562	9,817	92.9
34465 Beverly Hills	15,870	14,468	91.2
Zip Code Total	140,939	131,058	93.0
Citrus County	141,236	131,350	93.0
Florida	18,801,310	14,109,162	75.0

Source: US Census Bureau, 2010 Census, Table QTP3.
Prepared by: WellFlorida Council, 2018.

ETHNICITY

TABLE 8. TOTAL POPULATION BY ETHNICITY, BY ZIP CODE TABULATION AREA (ZCTA), CITRUS COUNTY AND FLORIDA, 2010.

Area	Total Population	Hispanic		Non-Hispanic	
		Number	Percent of ZCTA	Number	Percent of ZCTA
34428 Crystal River	9,109	368	4.0	8,741	96.0
34429 Crystal River	8,563	253	3.0	8,310	97.0
34433 Dunnellon	6,647	351	5.3	6,296	94.7
34434 Dunnellon	8,191	728	8.9	7,463	91.1
34436 Floral City	7,938	252	3.2	7,686	96.8
34442 Hernando	14,568	606	4.2	13,962	95.8
34445 Holder	44	2	4.5	42	95.5
34446 Homosassa	16,326	620	3.8	15,706	96.2
34448 Homosassa	10,797	304	2.8	10,493	97.2
34450 Inverness	10,293	363	3.5	9,930	96.5
34452 Inverness	11,919	709	5.9	11,210	94.1
34453 Inverness	10,112	498	4.9	9,614	95.1
34461 Lecanto	10,562	481	4.6	10,081	95.4
34465 Beverly Hills	15,870	1,035	6.5	14,835	93.5
Zip Code Total	140,939	6,570	4.7	134,369	95.3
Citrus County	141,236	6,584	4.7	134,652	95.3
Florida	18,801,310	4,223,806	22.5	14,577,504	77.5

Source: US Census Bureau, 2010 Census, Table QTP3.
Prepared by: WellFlorida Council, 2018.

GENDER

TABLE 9. TOTAL POPULATION BY GENDER, BY ZIP CODE TABULATION AREA (ZCTA), CITRUS COUNTY AND FLORIDA, 2010.

Area	Total Population	Males		Females	
		Number	Percent of ZCTA	Number	Percent of ZCTA
34428 Crystal River	9,109	4,542	49.9	4,567	50.1
34429 Crystal River	8,563	3,955	46.2	4,608	53.8
34433 Dunnellon	6,647	4,112	61.9	2,535	38.1
34434 Dunnellon	8,191	3,271	39.9	4,920	60.1
34436 Floral City	7,938	3,936	49.6	4,002	50.4
34442 Hernando	14,568	7,187	49.3	7,381	50.7
34445 Holder	44	23	52.3	21	47.7
34446 Homosassa	16,326	7,921	48.5	8,405	51.5
34448 Homosassa	10,797	5,313	49.2	5,484	50.8
34450 Inverness	10,293	4,907	47.7	5,386	52.3
34452 Inverness	11,919	5,609	47.1	6,310	52.9
34453 Inverness	10,112	4,769	47.2	5,343	52.8
34461 Lecanto	10,562	5,254	49.7	5,308	50.3
34465 Beverly Hills	15,870	7,416	46.7	8,454	53.3
Zip Code Total	140,939	68,215	48.4	72,724	51.6
Citrus County	141,236	68,359	48.4	72,877	51.6
Florida	18,801,310	9,189,355	48.9	9,611,955	51.1

Source: US Census Bureau, 2010 Census, Table P12.
Prepared by: WellFlorida Council, 2018.

AGE GROUPS

FIGURE 2. TOTAL POPULATION BY SELECTED AGE GROUPS, CITRUS COUNTY AND FLORIDA, 2010.

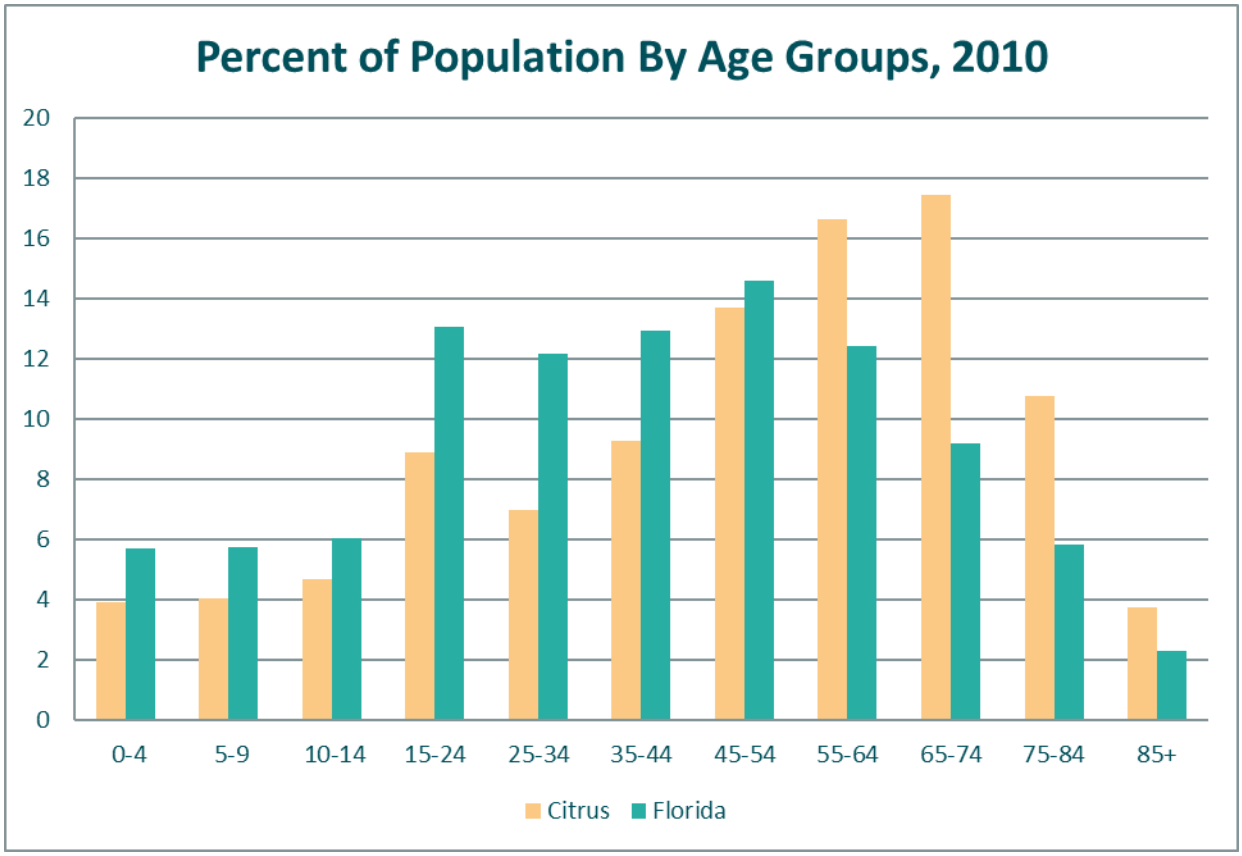

Source: Table 10.

TABLE 10. TOTAL POPULATION BY SELECTED AGE GROUPS, BY ZIP CODE TABULATION AREA (ZCTA), CITRUS COUNTY AND FLORIDA, 2010.

Area	Total Population	0 - 4 Years of Age		5 - 9 Years of Age	
		Number	Percent of ZCTA	Number	Percent of ZCTA
34428 Crystal River	9,109	419	4.6	443	4.9
34429 Crystal River	8,563	479	5.6	496	5.8
34433 Dunnellon	6,647	304	4.6	296	4.5
34434 Dunnellon	8,191	308	3.8	302	3.7
34436 Floral City	7,938	288	3.6	289	3.6
34442 Hernando	14,568	447	3.1	513	3.5
34445 Holder	44	0	0.0	3	6.8
34446 Homosassa	16,326	529	3.2	504	3.1
34448 Homosassa	10,797	415	3.8	397	3.7
34450 Inverness	10,293	337	3.3	370	3.6
34452 Inverness	11,919	551	4.6	587	4.9
34453 Inverness	10,112	506	5.0	494	4.9
34461 Lecanto	10,562	310	2.9	366	3.5
34465 Beverly Hills	15,870	631	4.0	650	4.1
Zip Code Total	140,939	5,524	3.9	5,710	4.1
Citrus County	141,236	5,537	3.9	5,724	4.1
Florida	18,801,310	1,073,506	5.7	1,080,255	5.7

Source: US Census Bureau, 2010 Census, Table P12.
Prepared by: WellFlorida Council, 2018.

TABLE 10 CONT. TOTAL POPULATION BY SELECTED AGE GROUPS, BY ZIP CODE TABULATION AREAS (ZCTA), CITRUS COUNTY AND FLORIDA, 2010.

Area	Total Population	10 - 14 Years of Age		15 - 24 Years of Age	
		Number	Percent of ZCTA	Number	Percent of ZCTA
34428 Crystal River	9,109	461	5.1	944	10.4
34429 Crystal River	8,563	559	6.5	892	10.4
34433 Dunnellon	6,647	352	5.3	724	10.9
34434 Dunnellon	8,191	379	4.6	633	7.7
34436 Floral City	7,938	379	4.8	751	9.5
34442 Hernando	14,568	582	4.0	1,034	7.1
34445 Holder	44	1	2.3	9	20.5
34446 Homosassa	16,326	645	4.0	1,162	7.1
34448 Homosassa	10,797	467	4.3	958	8.9
34450 Inverness	10,293	428	4.2	836	8.1
34452 Inverness	11,919	647	5.4	1,315	11.0
34453 Inverness	10,112	536	5.3	956	9.5
34461 Lecanto	10,562	439	4.2	1,066	10.1
34465 Beverly Hills	15,870	713	4.5	1,249	7.9
Zip Code Total	140,939	6,588	4.7	12,529	8.9
Citrus County	141,236	6,602	4.7	12,552	8.9
Florida	18,801,310	1,130,847	6.0	2,457,140	13.1

Source: US Census Bureau, 2010 Census, Table P12.
Prepared by: WellFlorida Council, 2018.

TABLE 10 CONT. TOTAL POPULATION BY SELECTED AGE GROUPS, BY ZIP CODE TABULATION AREAS (ZCTA), CITRUS COUNTY AND FLORIDA, 2010.

Area	Total Population	25 - 34 Years of Age		35 - 44 Years of Age	
		Number	Percent of ZCTA	Number	Percent of ZCTA
34428 Crystal River	9,109	688	7.6	935	10.3
34429 Crystal River	8,563	836	9.8	915	10.7
34433 Dunnellon	6,647	510	7.7	711	10.7
34434 Dunnellon	8,191	578	7.1	736	9.0
34436 Floral City	7,938	457	5.8	708	8.9
34442 Hernando	14,568	738	5.1	1,190	8.2
34445 Holder	44	3	6.8	5	11.4
34446 Homosassa	16,326	932	5.7	1,325	8.1
34448 Homosassa	10,797	755	7.0	988	9.2
34450 Inverness	10,293	650	6.3	853	8.3
34452 Inverness	11,919	1,015	8.5	1,268	10.6
34453 Inverness	10,112	866	8.6	1,005	9.9
34461 Lecanto	10,562	771	7.3	1,012	9.6
34465 Beverly Hills	15,870	1,041	6.6	1,398	8.8
Zip Code Total	140,939	9,840	7.0	13,049	9.3
Citrus County	141,236	9,865	7.0	13,079	9.3
Florida	18,801,310	2,289,545	12.2	2,431,254	12.9

Source: US Census Bureau, 2010 Census, Table P12.
Prepared by: WellFlorida Council, 2018.

TABLE 10 CONT. TOTAL POPULATION BY SELECTED AGE GROUPS, BY ZIP CODE TABULATION AREAS (ZCTA), CITRUS COUNTY AND FLORIDA, 2010.

Area	Total Population	45 - 54 Years of Age		55 - 64 Years of Age	
		Number	Percent of ZCTA	Number	Percent of ZCTA
34428 Crystal River	9,109	1,498	16.4	1,603	17.6
34429 Crystal River	8,563	1,024	12.0	1,107	12.9
34433 Dunnellon	6,647	1,316	19.8	1,462	22.0
34434 Dunnellon	8,191	1,054	12.9	1,129	13.8
34436 Floral City	7,938	1,228	15.5	1,451	18.3
34442 Hernando	14,568	1,815	12.5	2,738	18.8
34445 Holder	44	5	11.4	8	18.2
34446 Homosassa	16,326	1,973	12.1	2,997	18.4
34448 Homosassa	10,797	1,671	15.5	1,849	17.1
34450 Inverness	10,293	1,423	13.8	1,713	16.6
34452 Inverness	11,919	1,689	14.2	1,627	13.7
34453 Inverness	10,112	1,273	12.6	1,504	14.9
34461 Lecanto	10,562	1,428	13.5	1,691	16.0
34465 Beverly Hills	15,870	1,900	12.0	2,567	16.2
Zip Code Total	140,939	19,297	13.7	23,446	16.6
Citrus County	141,236	19,335	13.7	23,501	16.6
Florida	18,801,310	2,741,493	14.6	2,337,668	12.4

Source: US Census Bureau, 2010 Census, Table P12.
Prepared by: WellFlorida Council, 2018.

TABLE 10 CONT. TOTAL POPULATION BY SELECTED AGE GROUPS, BY ZIP CODE TABULATION AREAS (ZCTA), CITRUS COUNTY AND FLORIDA, 2010.

Area	Total Population	65 - 74 Years of Age		75 - 84 Years of Age	
		Number	Percent of ZCTA	Number	Percent of ZCTA
34428 Crystal River	9,109	1,209	13.3	671	7.4
34429 Crystal River	8,563	1,067	12.5	621	7.3
34433 Dunnellon	6,647	1,423	21.4	1,077	16.2
34434 Dunnellon	8,191	986	12.0	431	5.3
34436 Floral City	7,938	1,348	17.0	817	10.3
34442 Hernando	14,568	3,355	23.0	1,685	11.6
34445 Holder	44	7	15.9	3	6.8
34446 Homosassa	16,326	3,542	21.7	2,103	12.9
34448 Homosassa	10,797	1,866	17.3	1,101	10.2
34450 Inverness	10,293	1,866	18.1	1,358	13.2
34452 Inverness	11,919	1,509	12.7	1,200	10.1
34453 Inverness	10,112	1,597	15.8	1,014	10.0
34461 Lecanto	10,562	1,821	17.2	1,031	9.8
34465 Beverly Hills	15,870	2,941	18.5	2,037	12.8
Zip Code Total	140,939	24,537	17.4	15,149	10.7
Citrus County	141,236	24,597	17.4	15,166	10.7
Florida	18,801,310	1,727,940	9.2	1,097,537	5.8

Source: US Census Bureau, 2010 Census, Table P12.
Prepared by: WellFlorida Council, 2018.

TABLE 10 CONT. TOTAL POPULATION BY SELECTED AGE GROUPS, BY ZIP CODE TABULATION AREAS (ZCTA), CITRUS COUNTY AND FLORIDA, 2010.

Area	Total Population	85 + Years of Age		75+ Years of Age	
		Number	Percent of ZCTA	Number	Percent of ZCTA
34428 Crystal River	9,109	238	2.6	909	10.0
34429 Crystal River	8,563	195	2.3	816	9.5
34433 Dunnellon	6,647	388	5.8	1,465	22.0
34434 Dunnellon	8,191	111	1.4	542	6.6
34436 Floral City	7,938	222	2.8	1,039	13.1
34442 Hernando	14,568	471	3.2	2,156	14.8
34445 Holder	44	0	0.0	3	6.8
34446 Homosassa	16,326	614	3.8	2,717	16.6
34448 Homosassa	10,797	330	3.1	1,431	13.3
34450 Inverness	10,293	459	4.5	1,817	17.7
34452 Inverness	11,919	511	4.3	1,711	14.4
34453 Inverness	10,112	361	3.6	1,375	13.6
34461 Lecanto	10,562	627	5.9	1,658	15.7
34465 Beverly Hills	15,870	743	4.7	2,780	17.5
Zip Code Total	140,939	5,270	3.7	20,419	14.5
Citrus County	141,236	5,278	3.7	20,444	14.5
Florida	18,801,310	434,125	2.3	1,531,662	8.1

Source: US Census Bureau, 2010 Census, Table P12.
Prepared by: WellFlorida Council, 2018.

TABLE 10 CONT. TOTAL POPULATION BY SELECTED AGE GROUPS, BY ZIP CODE TABULATION AREAS (ZCTA), CITRUS COUNTY AND FLORIDA, 2010.

Area	Total Population	0 - 64 Years of Age		65+ Years of Age	
		Number	Percent of ZCTA	Number	Percent of ZCTA
34428 Crystal River	9,109	6,991	76.7	2,118	23.3
34429 Crystal River	8,563	6,308	73.7	1,883	22.0
34433 Dunnellon	6,647	5,675	85.4	2,888	43.4
34434 Dunnellon	8,191	5,119	62.5	1,528	18.7
34436 Floral City	7,938	5,551	69.9	2,387	30.1
34442 Hernando	14,568	9,057	62.2	5,511	37.8
34445 Holder	44	34	77.3	10	22.7
34446 Homosassa	16,326	10,067	61.7	6,259	38.3
34448 Homosassa	10,797	7,500	69.5	3,297	30.5
34450 Inverness	10,293	6,610	64.2	3,683	35.8
34452 Inverness	11,919	8,699	73.0	3,220	27.0
34453 Inverness	10,112	7,140	70.6	2,972	29.4
34461 Lecanto	10,562	7,083	67.1	3,479	32.9
34465 Beverly Hills	15,870	10,149	64.0	5,721	36.0
Zip Code Total	140,939	95,983	68.1	44,956	31.9
Citrus County	141,236	96,195	68.1	45,041	31.9
Florida	18,801,310	15,541,708	82.7	3,259,602	17.3

Source: US Census Bureau, 2010 Census, Table P12.
Prepared by: WellFlorida Council, 2018.

TABLE 10 CONT. TOTAL POPULATION BY SELECTED AGE GROUPS, BY ZIP CODE TABULATION AREAS (ZCTA), CITRUS COUNTY AND FLORIDA, 2010.

Area	Total Population	0 - 17 Years of Age		18 + Years of Age	
		Number	Percent of ZCTA	Number	Percent of ZCTA
34428 Crystal River	9,109	1,653	18.1	7,456	81.9
34429 Crystal River	8,563	1,880	22.0	6,311	73.7
34433 Dunnellon	6,647	1,214	18.3	7,349	110.6
34434 Dunnellon	8,191	1,239	15.1	5,408	66.0
34436 Floral City	7,938	1,221	15.4	6,717	84.6
34442 Hernando	14,568	1,906	13.1	12,662	86.9
34445 Holder	44	6	13.6	38	86.4
34446 Homosassa	16,326	2,095	12.8	14,231	87.2
34448 Homosassa	10,797	1,585	14.7	9,212	85.3
34450 Inverness	10,293	1,456	14.1	8,837	85.9
34452 Inverness	11,919	2,247	18.9	9,672	81.1
34453 Inverness	10,112	1,899	18.8	8,213	81.2
34461 Lecanto	10,562	1,501	14.2	9,061	85.8
34465 Beverly Hills	15,870	2,444	15.4	13,426	84.6
Zip Code Total	140,939	22,346	15.9	118,593	84.1
Citrus County	141,236	22,394	15.9	118,842	84.1
Florida	18,801,310	4,002,091	21.3	14,799,219	78.7

Source: US Census Bureau, 2010 Census, Table P12.
Prepared by: WellFlorida Council, 2018.

TABLE 10 CONT. TOTAL POPULATION BY SELECTED AGE GROUPS, BY ZIP CODE TABULATION AREAS (ZCTA), CITRUS COUNTY AND FLORIDA, 2010.

Area	Total Population	18 - 64 Years of Age		25+ Years of Age	
		Number	Percent of ZCTA	Number	Percent of ZCTA
34428 Crystal River	9,109	5,338	58.6	6,842	75.1
34429 Crystal River	8,563	4,428	51.7	5,765	67.3
34433 Dunnellon	6,647	4,461	67.1	6,887	103.6
34434 Dunnellon	8,191	3,880	47.4	5,025	61.3
34436 Floral City	7,938	4,330	54.5	6,231	78.5
34442 Hernando	14,568	7,151	49.1	11,992	82.3
34445 Holder	44	28	63.6	31	70.5
34446 Homosassa	16,326	7,972	48.8	13,486	82.6
34448 Homosassa	10,797	5,915	54.8	8,560	79.3
34450 Inverness	10,293	5,154	50.1	8,322	80.9
34452 Inverness	11,919	6,452	54.1	8,819	74.0
34453 Inverness	10,112	5,241	51.8	7,620	75.4
34461 Lecanto	10,562	5,582	52.8	8,381	79.4
34465 Beverly Hills	15,870	7,705	48.6	12,627	79.6
Zip Code Total	140,939	73,637	52.2	110,588	78.5
Citrus County	141,236	73,801	52.3	110,821	78.5
Florida	18,801,310	11,539,617	61.4	13,059,562	69.5

Source: US Census Bureau, 2010 Census, Table P12.
Prepared by: WellFlorida Council, 2018.

AGE GROUP BY GENDER

TABLE 11. TOTAL POPULATION BY SELECTED AGE GROUPS AND GENDER, BY ZIP CODE TABULATION AREA (ZCTA), CITRUS COUNTY AND FLORIDA, 2010.

Area	Total Population	0 - 17 Years of Age		18 - 64 Years of Age		65 + Years of Age	
		Number	Percent of ZCTA	Number	Percent of ZCTA	Number	Percent of ZCTA
34428 Crystal River	9,109	1,653	18.1	5,338	58.6	2,118	23.3
34429 Crystal River	8,191	1,880	23.0	4,428	54.1	1,883	23.0
34433 Dunnellon	8,563	1,214	14.2	4,461	52.1	2,888	33.7
34434 Dunnellon	6,647	1,239	18.6	3,880	58.4	1,528	23.0
34436 Floral City	7,938	1,221	15.4	4,330	54.5	2,387	30.1
34442 Hernando	14,568	1,906	13.1	7,151	49.1	5,511	37.8
34445 Holder	44	6	13.6	28	63.6	10	22.7
34446 Homosassa	16,326	2,095	12.8	7,972	48.8	6,259	38.3
34448 Homosassa	10,797	1,585	14.7	5,915	54.8	3,297	30.5
34450 Inverness	10,293	1,456	14.1	5,154	50.1	3,683	35.8
34452 Inverness	11,919	2,247	18.9	6,452	54.1	3,220	27.0
34453 Inverness	10,112	1,899	18.8	5,241	51.8	2,972	29.4
34461 Lecanto	10,562	1,501	14.2	5,582	52.8	3,479	32.9
34465 Beverly Hills	15,870	2,444	15.4	7,705	48.6	5,721	36.0
Zip Code Total	140,939	22,346	15.9	73,637	52.2	44,956	31.9
Citrus County	141,236	22,394	15.9	73,801	52.3	45,041	31.9
Florida	18,801,310	4,002,091	21.3	11,539,617	61.4	3,259,602	17.3

Source: US Census Bureau, 2010 Census, Table P12.
Prepared by: WellFlorida Council, 2018.

TABLE 11 CONT. TOTAL POPULATION BY SELECTED AGE GROUPS AND GENDER, BY ZIP CODE TABULATION AREAS (ZCTA), CITRUS COUNTY AND FLORIDA, 2010.

Area	Male Population	0 - 17 Years of Age		18 - 64 Years of Age		65 + Years of Age	
		Number	Percent of ZCTA	Number	Percent of ZCTA	Number	Percent of ZCTA
34428 Crystal River	4,542	859	18.9	2,626	57.8	1,057	23.3
34429 Crystal River	3,955	983	24.9	2,050	51.8	922	23.3
34433 Dunnellon	4,112	617	15.0	2,140	52.0	1,355	33.0
34434 Dunnellon	3,271	611	18.7	1,885	57.6	775	23.7
34436 Floral City	3,936	621	15.8	2,148	54.6	1,167	29.6
34442 Hernando	7,187	993	13.8	3,403	47.3	2,791	38.8
34445 Holder	23	2	8.7	14	60.9	7	30.4
34446 Homosassa	7,921	1,056	13.3	3,746	47.3	3,119	39.4
34448 Homosassa	5,313	765	14.4	2,907	54.7	1,641	30.9
34450 Inverness	4,907	786	16.0	2,427	49.5	1,694	34.5
34452 Inverness	5,609	1,124	20.0	3,064	54.6	1,421	25.3
34453 Inverness	4,769	1,003	21.0	2,419	50.7	1,347	28.2
34461 Lecanto	5,254	770	14.7	2,879	54.8	1,605	30.5
34465 Beverly Hills	7,416	1,209	16.3	3,551	47.9	2,656	35.8
Zip Code Total	68,215	11,399	16.7	35,259	51.7	21,557	31.6
Citrus County	68,359	11,421	16.7	35,336	51.7	21,602	31.6
Florida	9,189,355	2,046,991	22.3	5,691,938	61.9	1,450,426	15.8

Source: US Census Bureau, 2010 Census, Table P12.
Prepared by: WellFlorida Council, 2018.

TABLE 11 CONT. TOTAL POPULATION BY SELECTED AGE GROUPS AND GENDER, BY ZIP CODE TABULATION AREAS (ZCTA), CITRUS COUNTY AND FLORIDA, 2010.

Area	Female Population	0 - 17 Years of Age		18 - 64 Years of Age		65 + Years of Age	
		Number	Percent of ZCTA	Number	Percent of ZCTA	Number	Percent of ZCTA
34428 Crystal River	4,567	794	17.4	2,712	59.4	1,061	23.2
34429 Crystal River	4,236	897	21.2	2,378	56.1	961	22.7
34433 Dunnellon	4,451	597	13.4	2,321	52.1	1,533	34.4
34434 Dunnellon	3,376	628	18.6	1,995	59.1	753	22.3
34436 Floral City	4,002	600	15.0	2,182	54.5	1,220	30.5
34442 Hernando	7,381	913	12.4	3,748	50.8	2,720	36.9
34445 Holder	21	4	19.0	14	66.7	3	14.3
34446 Homosassa	8,405	1,039	12.4	4,226	50.3	3,140	37.4
34448 Homosassa	5,484	820	15.0	3,008	54.9	1,656	30.2
34450 Inverness	5,386	670	12.4	2,727	50.6	1,989	36.9
34452 Inverness	6,310	1,123	17.8	3,388	53.7	1,799	28.5
34453 Inverness	5,343	896	16.8	2,822	52.8	1,625	30.4
34461 Lecanto	5,308	731	13.8	2,703	50.9	1,874	35.3
34465 Beverly Hills	8,454	1,235	14.6	4,154	49.1	3,065	36.3
Zip Code Total	72,724	10,947	15.1	38,378	52.8	23,399	32.2
Citrus County	72,877	10,973	15.1	38,465	52.8	23,439	32.2
Florida	9,611,955	1,955,100	20.3	5,847,679	60.8	1,809,176	18.8

Source: US Census Bureau, 2010 Census, Table P12.
Prepared by: WellFlorida Council, 2018.

AGE GROUP BY GENDER AND RACE

TABLE 12. TOTAL WHITE POPULATION BY SELECTED AGE GROUPS AND GENDER, BY ZIP CODE TABULATION AREA (ZCTA), CITRUS COUNTY AND FLORIDA, 2010.

Area	Total White Population	0 - 17 Years of Age		18 - 64 Years of Age		65 + Years of Age	
		Number	Percent of ZCTA	Number	Percent of ZCTA	Number	Percent of ZCTA
34428 Crystal River	8,482	1,460	17.2	4,971	58.6	2,051	24.2
34429 Crystal River	7,196	1,507	20.9	3,919	54.5	1,770	24.6
34433 Dunnellon	7,911	1,043	13.2	4,065	51.4	2,803	35.4
34434 Dunnellon	6,175	1,073	17.4	3,627	58.7	1,475	23.9
34436 Floral City	7,607	1,112	14.6	4,141	54.4	2,354	30.9
34442 Hernando	13,414	1,658	12.4	6,608	49.3	5,148	38.4
34445 Holder	35	6	17.1	20	57.1	9	25.7
34446 Homosassa	15,570	1,863	12.0	7,587	48.7	6,120	39.3
34448 Homosassa	10,356	1,439	13.9	5,671	54.8	3,246	31.3
34450 Inverness	9,726	1,290	13.3	4,832	49.7	3,604	37.1
34452 Inverness	11,106	1,950	17.6	6,013	54.1	3,143	28.3
34453 Inverness	9,195	1,601	17.4	4,766	51.8	2,828	30.8
34461 Lecanto	9,817	1,303	13.3	5,139	52.3	3,375	34.4
34465 Beverly Hills	14,468	2,049	14.2	6,983	48.3	5,436	37.6
Zip Code Total	131,058	19,354	14.8	68,342	52.1	43,362	33.1
Citrus County	131,350	19,399	14.8	68,504	52.2	43,447	33.1
Florida	14,109,162	2,616,093	18.5	8,589,625	60.9	2,903,444	20.6

Source: US Census Bureau, 2010 Census, Table P12A.
Prepared by: WellFlorida Council, 2018.

TABLE 12 CONT. TOTAL WHITE POPULATION BY SELECTED AGE GROUPS AND GENDER, BY ZIP CODE TABULATION AREAS (ZCTA), CITRUS COUNTY AND FLORIDA, 2010.

Area	Total White Male Population	0 - 17 Years of Age		18 - 64 Years of Age		65 + Years of Age	
		Number	Percent of ZCTA	Number	Percent of ZCTA	Number	Percent of ZCTA
34428 Crystal River	4,231	763	18.0	2,444	57.8	1,024	24.2
34429 Crystal River	3,481	797	22.9	1,813	52.1	871	25.0
34433 Dunnellon	3,814	549	14.4	1,946	51.0	1,319	34.6
34434 Dunnellon	3,046	525	17.2	1,767	58.0	754	24.8
34436 Floral City	3,776	575	15.2	2,046	54.2	1,155	30.6
34442 Hernando	6,611	876	13.3	3,126	47.3	2,609	39.5
34445 Holder	16	2	12.5	8	50.0	6	37.5
34446 Homosassa	7,569	933	12.3	3,596	47.5	3,040	40.2
34448 Homosassa	5,108	691	13.5	2,797	54.8	1,620	31.7
34450 Inverness	4,644	697	15.0	2,286	49.2	1,661	35.8
34452 Inverness	5,221	977	18.7	2,859	54.8	1,385	26.5
34453 Inverness	4,343	841	19.4	2,217	51.0	1,285	29.6
34461 Lecanto	4,815	649	13.5	2,609	54.2	1,557	32.3
34465 Beverly Hills	6,755	1,015	15.0	3,222	47.7	2,518	37.3
Zip Code Total	63,430	9,890	15.6	32,736	51.6	20,804	32.8
Citrus County	63,574	9,912	15.6	32,813	51.6	20,849	32.8
Florida	6,908,034	1,342,890	19.4	4,263,532	61.7	1,301,612	18.8

Source: US Census Bureau, 2010 Census, Table P12A.
Prepared by: WellFlorida Council, 2018.

TABLE 12 CONT. TOTAL WHITE POPULATION BY SELECTED AGE GROUPS AND GENDER, BY ZIP CODE TABULATION AREAS (ZCTA), CITRUS COUNTY AND FLORIDA, 2010.

Area	Total White Female Population	0 - 17 Years of Age		18 - 64 Years of Age		65 + Years of Age	
		Number	Percent of ZCTA	Number	Percent of ZCTA	Number	Percent of ZCTA
34428 Crystal River	4,251	697	16.4	2,527	59.4	1,027	24.2
34429 Crystal River	3,715	710	19.1	2,106	56.7	899	24.2
34433 Dunnellon	4,097	494	12.1	2,119	51.7	1,484	36.2
34434 Dunnellon	3,129	548	17.5	1,860	59.4	721	23.0
34436 Floral City	3,831	537	14.0	2,095	54.7	1,199	31.3
34442 Hernando	6,803	782	11.5	3,482	51.2	2,539	37.3
34445 Holder	19	4	21.1	12	63.2	3	15.8
34446 Homosassa	8,001	930	11.6	3,991	49.9	3,080	38.5
34448 Homosassa	5,248	748	14.3	2,874	54.8	1,626	31.0
34450 Inverness	5,082	593	11.7	2,546	50.1	1,943	38.2
34452 Inverness	5,885	973	16.5	3,154	53.6	1,758	29.9
34453 Inverness	4,852	760	15.7	2,549	52.5	1,543	31.8
34461 Lecanto	5,002	654	13.1	2,530	50.6	1,818	36.3
34465 Beverly Hills	7,713	1,034	13.4	3,761	48.8	2,918	37.8
Zip Code Total	67,628	9,464	14.0	35,606	52.6	22,558	33.4
Citrus County	67,776	9,487	14.0	35,691	52.7	22,598	33.3
Florida	7,201,128	1,273,203	17.7	4,326,093	60.1	1,601,832	22.2

Source: US Census Bureau, 2010 Census, Table P12A.
Prepared by: WellFlorida Council, 2018.

TABLE 13. TOTAL BLACK POPULATION BY SELECTED AGE GROUPS AND GENDER, BY ZIP CODE TABULATION AREA (ZCTA), CITRUS COUNTY AND FLORIDA, 2010.

Area	Total Black Population	0 - 17 Years of Age		18 - 64 Years of Age		65 + Years of Age	
		Number	Percent of ZCTA	Number	Percent of ZCTA	Number	Percent of ZCTA
34428 Crystal River	293	93	31.7	164	56.0	36	12.3
34429 Crystal River	539	181	33.6	288	53.4	70	13.0
34433 Dunnellon	335	96	28.7	203	60.6	36	10.7
34434 Dunnellon	194	57	29.4	109	56.2	28	14.4
34436 Floral City	102	36	35.3	57	55.9	9	8.8
34442 Hernando	375	66	17.6	198	52.8	111	29.6
34445 Holder	9	0	0.0	8	88.9	1	11.1
34446 Homosassa	237	62	26.2	113	47.7	62	26.2
34448 Homosassa	112	38	33.9	63	56.3	11	9.8
34450 Inverness	236	63	26.7	138	58.5	35	14.8
34452 Inverness	238	58	24.4	144	60.5	36	15.1
34453 Inverness	395	118	29.9	220	55.7	57	14.4
34461 Lecanto	332	78	23.5	216	65.1	38	11.4
34465 Beverly Hills	587	138	23.5	300	51.1	149	25.4
Zip Code Total	3,984	1,084	27.2	2,221	55.7	679	17.0
Citrus County	3,987	1,086	27.2	2,222	55.7	679	17.0
Florida	2,999,862	863,432	28.8	1,883,291	62.8	253,139	8.4

Source: US Census Bureau, 2010 Census, Table P12B.
Prepared by: WellFlorida Council, 2018.

TABLE 13 CONT. TOTAL BLACK POPULATION BY SELECTED AGE GROUPS AND GENDER, BY ZIP CODE TABULATION AREAS (ZCTA), CITRUS COUNTY AND FLORIDA, 2010.

Area	Total Black Male Population	0 - 17 Years of Age		18 - 64 Years of Age		65 + Years of Age	
		Number	Percent of ZCTA	Number	Percent of ZCTA	Number	Percent of ZCTA
34428 Crystal River	147	46	31.3	80	54.4	21	14.3
34429 Crystal River	244	82	33.6	131	53.7	31	12.7
34433 Dunnellon	153	39	25.5	99	64.7	15	9.8
34434 Dunnellon	92	30	32.6	52	56.5	10	10.9
34436 Floral City	42	9	21.4	30	71.4	3	7.1
34442 Hernando	201	35	17.4	108	53.7	58	28.9
34445 Holder	7	0	0.0	6	85.7	1	14.3
34446 Homosassa	115	27	23.5	49	42.6	39	33.9
34448 Homosassa	53	19	35.8	28	52.8	6	11.3
34450 Inverness	115	39	33.9	63	54.8	13	11.3
34452 Inverness	110	27	24.5	65	59.1	18	16.4
34453 Inverness	195	69	35.4	104	53.3	22	11.3
34461 Lecanto	246	60	24.4	167	67.9	19	7.7
34465 Beverly Hills	304	76	25.0	152	50.0	76	25.0
Zip Code Total	2,024	558	27.6	1,134	56.0	332	16.4
Citrus County	2,024	558	27.6	1,134	56.0	332	16.4
Florida	1,443,269	438,947	30.4	900,012	62.4	104,310	7.2

Source: US Census Bureau, 2010 Census, Table P12B.
Prepared by: WellFlorida Council, 2018.

TABLE 13 CONT. TOTAL BLACK POPULATION BY SELECTED AGE GROUPS AND GENDER, BY ZIP CODE TABULATION AREAS (ZCTA), CITRUS COUNTY AND FLORIDA, 2010.

Area	Total Black Female Population	0 - 17 Years of Age		18 - 64 Years of Age		65 + Years of Age	
		Number	Percent of ZCTA	Number	Percent of ZCTA	Number	Percent of ZCTA
34428 Crystal River	146	47	32.2	84	57.5	15	10.3
34429 Crystal River	295	99	33.6	157	53.2	39	13.2
34433 Dunnellon	182	57	31.3	104	57.1	21	11.5
34434 Dunnellon	102	27	26.5	57	55.9	18	17.6
34436 Floral City	60	27	45.0	27	45.0	6	10.0
34442 Hernando	174	31	17.8	90	51.7	53	30.5
34445 Holder	2	0	0.0	2	100.0	0	0.0
34446 Homosassa	122	35	28.7	64	52.5	23	18.9
34448 Homosassa	59	19	32.2	35	59.3	5	8.5
34450 Inverness	121	24	19.8	75	62.0	22	18.2
34452 Inverness	128	31	24.2	79	61.7	18	14.1
34453 Inverness	200	49	24.5	116	58.0	35	17.5
34461 Lecanto	86	18	20.9	49	57.0	19	22.1
34465 Beverly Hills	283	62	21.9	148	52.3	73	25.8
Zip Code Total	1,960	526	26.8	1,087	55.5	347	17.7
Citrus County	1,963	528	26.9	1,088	55.4	347	17.7
Florida	1,556,593	424,485	27.3	983,279	63.2	148,829	9.6

Source: US Census Bureau, 2010 Census, Table P12B.
Prepared by: WellFlorida Council, 2018.

AGE GROUP BY GENDER AND ETHNICITY

TABLE 14. TOTAL HISPANIC POPULATION BY SELECTED AGE GROUPS AND GENDER BY ZIP CODE TABULATION AREA (ZCTA), CITRUS COUNTY AND FLORIDA, 2010.

Area	Total Hispanic Population	0 - 17 Years of Age		18 - 64 Years of Age		65 + Years of Age	
		Number	Percent of ZCTA	Number	Percent of ZCTA	Number	Percent of ZCTA
34428 Crystal River	1,104	394	35.7	655	59.3	55	5.0
34429 Crystal River	728	279	38.3	361	49.6	88	12.1
34433 Dunnellon	253	73	28.9	145	57.3	35	13.8
34434 Dunnellon	351	113	32.2	196	55.8	42	12.0
34436 Floral City	252	73	29.0	151	59.9	28	11.1
34442 Hernando	606	172	28.4	323	53.3	111	18.3
34445 Holder	2	0	0.0	1	50.0	1	50.0
34446 Homosassa	620	180	29.0	322	51.9	118	19.0
34448 Homosassa	304	79	26.0	195	64.1	30	9.9
34450 Inverness	363	85	23.4	209	57.6	69	19.0
34452 Inverness	709	200	28.2	372	52.5	137	19.3
34453 Inverness	498	156	31.3	264	53.0	78	15.7
34461 Lecanto	481	99	20.6	290	60.3	92	19.1
34465 Beverly Hills	1,035	283	27.3	558	53.9	194	18.7
Zip Code Total	7,306	2,186	29.9	4,042	55.3	1,078	14.8
Citrus County	6,584	1,910	29.0	3,600	54.7	1,074	16.3
Florida	4,223,806	1,104,624	26.2	2,682,984	63.5	436,198	10.3

Source: US Census Bureau, 2010 Census, Table P12H.
Prepared by: WellFlorida Council, 2018.

TABLE 14 CONT. TOTAL HISPANIC POPULATION BY SELECTED AGE GROUPS AND GENDER, BY ZIP CODE TABULATION AREA (ZCTA), CITRUS COUNTY AND FLORIDA, 2010.

Area	Total Hispanic Male Population	0 - 17 Years of Age		18 - 64 Years of Age		65 + Years of Age	
		Number	Percent of ZCTA	Number	Percent of ZCTA	Number	Percent of ZCTA
34428 Crystal River	541	205	37.9	313	57.9	23	4.3
34429 Crystal River	370	163	44.1	170	45.9	37	10.0
34433 Dunnellon	129	35	27.1	77	59.7	17	13.2
34434 Dunnellon	170	54	31.8	91	53.5	25	14.7
34436 Floral City	144	38	26.4	92	63.9	14	9.7
34442 Hernando	287	84	29.3	149	51.9	54	18.8
34445 Holder	1	0	0.0	0	0.0	1	100.0
34446 Homosassa	278	88	31.7	133	47.8	57	20.5
34448 Homosassa	153	41	26.8	95	62.1	17	11.1
34450 Inverness	177	42	23.7	105	59.3	30	16.9
34452 Inverness	352	103	29.3	185	52.6	64	18.2
34453 Inverness	248	87	35.1	125	50.4	36	14.5
34461 Lecanto	276	47	17.0	186	67.4	43	15.6
34465 Beverly Hills	478	137	28.7	255	53.3	86	18.0
Zip Code Total	3,604	1,124	31.2	1,976	54.8	504	14.0
Citrus County	3,268	986	30.2	1,772	54.2	510	15.6
Florida	2,086,858	565,858	27.1	1,339,704	64.2	181,296	8.7

Source: US Census Bureau, 2010 Census, Table P12H.
Prepared by: WellFlorida Council, 2018.

TABLE 14 CONT. TOTAL HISPANIC POPULATION BY SELECTED AGE GROUPS AND GENDER, BY ZIP CODE TABULATION AREA (ZCTA), CITRUS COUNTY AND FLORIDA, 2010.

Area	Total Hispanic Female Population	0 - 17 Years of Age		18 - 64 Years of Age		65 + Years of Age	
		Number	Percent of ZCTA	Number	Percent of ZCTA	Number	Percent of ZCTA
34428 Crystal River	563	189	33.6	342	60.7	32	5.7
34429 Crystal River	358	116	32.4	191	53.4	51	14.2
34433 Dunnellon	124	38	30.6	68	54.8	18	14.5
34434 Dunnellon	181	59	32.6	105	58.0	17	9.4
34436 Floral City	108	35	32.4	59	54.6	14	13.0
34442 Hernando	319	88	27.6	174	54.5	57	17.9
34445 Holder	1	0	0.0	1	100.0	0	0.0
34446 Homosassa	342	92	26.9	189	55.3	61	17.8
34448 Homosassa	151	38	25.2	100	66.2	13	8.6
34450 Inverness	186	43	23.1	104	55.9	39	21.0
34452 Inverness	357	97	27.2	187	52.4	73	20.4
34453 Inverness	250	69	27.6	139	55.6	42	16.8
34461 Lecanto	205	52	25.4	104	50.7	49	23.9
34465 Beverly Hills	557	146	26.2	303	54.4	108	19.4
Zip Code Total	3,702	1,062	28.7	2,066	55.8	574	15.5
Citrus County	3,316	924	27.9	1,828	55.1	564	17.0
Florida	2,136,948	538,766	25.2	1,343,280	62.9	254,902	11.9

Source: US Census Bureau, 2010 Census, Table P12H.
Prepared by: WellFlorida Council, 2018.

GROUP QUARTERS

TABLE 15. TOTAL POPULATION IN GROUP QUARTERS BY ZIP CODE TABULATION AREA (ZCTA), CITRUS COUNTY AND FLORIDA, 2010.

Area	Total Population	In Group Quarters	
		Number	Percent of ZCTA
34428 Crystal River	9,109	0	0.0
34429 Crystal River	8,191	263	3.2
34433 Dunnellon	8,563	0	0.0
34434 Dunnellon	6,647	0	0.0
34436 Floral City	7,938	115	1.4
34442 Hernando	14,568	140	1.0
34445 Holder	44	0	0.0
34446 Homosassa	16,326	0	0.0
34448 Homosassa	10,797	182	1.7
34450 Inverness	10,293	41	0.4
34452 Inverness	11,919	380	3.2
34453 Inverness	10,112	143	1.4
34461 Lecanto	10,562	968	9.2
34465 Beverly Hills	15,870	19	0.1
Zip Code Total	140,939	2,251	1.6
Citrus County	141,236	2,251	1.6
Florida	18,801,310	421,709	2.2

The group quarters population includes all people not living in households. Two general categories of people in group quarters are recognized by the Census: (1) the institutionalized population and (2) the noninstitutionalized population. The institutionalized population includes people under formally authorized, supervised care or custody in institutions at the time of enumeration; such as correctional institutions, nursing homes and juvenile institutions. The noninstitutionalized population includes all people who live in group quarters other than institutions, such as college dormitories, military quarters, and group homes. Also, included are staff residing at institutional group quarters.
Source: US Census Bureau, 2010 Census, Table QTP13.
Prepared by: WellFlorida Council, 2018.

TABLE 16. TOTAL POPULATION BY TYPE OF POPULATION, BY ZIP CODE TABULATION AREA (ZCTA), CITRUS COUNTY AND FLORIDA, 2010.

Area	Total Population	Total Institutionalized Population	Percent of Population	Total Noninstitutionalized Population	Percent of Population
34428 Crystal River	9,109	0	0.0	9,109	100.0
34429 Crystal River	8,191	219	2.7	7,972	97.3
34433 Dunnellon	8,563	0	0.0	8,563	100.0
34434 Dunnellon	6,647	0	0.0	6,647	100.0
34436 Floral City	7,938	59	0.7	7,879	99.3
34442 Hernando	14,568	117	0.8	14,451	99.2
34445 Holder	44	0	0.0	44	100.0
34446 Homosassa	16,326	0	0.0	16,326	100.0
34448 Homosassa	10,797	50	0.5	10,747	99.5
34450 Inverness	10,293	0	0.0	10,293	100.0
34452 Inverness	11,919	374	3.1	11,545	96.9
34453 Inverness	10,112	113	1.1	9,999	98.9
34461 Lecanto	10,562	964	9.1	9,598	90.9
34465 Beverly Hills	15,870	0	0.0	15,870	100.0
Zip Code Total	140,939	1,896	1.3	139,043	98.7
Citrus County	141,236	1,896	1.3	139,340	98.7
Florida	18,801,310	254,506	1.4	18,546,804	98.6

The group quarters population includes all people not living in households. Two general categories of people in group quarters are recognized by the Census: (1) the institutionalized population and (2) the noninstitutionalized population. The institutionalized population includes people under formally authorized, supervised care or custody in institutions at the time of enumeration; such as correctional institutions, nursing homes and juvenile institutions. The noninstitutionalized population includes all people who live in group quarters other than institutions, such as college dormitories, military quarters, and group homes. Also, included are staff residing at institutional group quarters.

Source: US Census Bureau, 2010 Census, Table QTP13.

Prepared by: WellFlorida Council, 2018.

FAMILIES

TABLE 17. TOTAL FAMILY POPULATION, FAMILY HOUSEHOLDS AND AVERAGE FAMILY SIZE BY ZIP CODE TABULATION AREA (ZCTA), CITRUS COUNTY AND FLORIDA, 2010.

Area	Family Population	Family Households	Average Family Size
34428 Crystal River	6,958	2,531	2.75
34429 Crystal River	6,201	2,405	2.58
34433 Dunnellon	5,430	1,942	2.80
34434 Dunnellon	6,763	2,372	2.85
34436 Floral City	6,034	2,269	2.66
34442 Hernando	11,669	4,652	2.51
34445 Holder	36	12	3.00
34446 Homosassa	12,979	5,178	2.51
34448 Homosassa	7,875	3,016	2.61
34450 Inverness	7,682	3,000	2.56
34452 Inverness	9,078	3,274	2.77
34453 Inverness	7,862	2,888	2.72
34461 Lecanto	7,645	2,907	2.63
34465 Beverly Hills	12,345	4,834	2.55
Zip Code Total	108,557	41,280	2.63
Citrus County	108,789	41,368	2.63
Florida	14,539,749	4,835,475	3.01

A family includes a householder and one or more other people living in the same household who are related to the householder by birth, marriage, or adoption. All people in a household who are related to the householder are regarded as members of his or her family. A family household may contain people not related to the householder, but those people are not included as part of the householders family in census tabulations. Thus, the number of family households is equal to the number of families, but family households may include more members than do families. A household can contain only one family for purposes of census tabulations. Not all households contain families since a household may be comprised of a group of unrelated people or of one person living alone.
Source: US Census Bureau, 2010 Census, Tables P35, P36, P37.
Prepared by: WellFlorida Council, 2018.

HOUSEHOLDS

TABLE 18. TOTAL HOUSEHOLD POPULATION, TOTAL HOUSEHOLDS AND AVERAGE HOUSEHOLD SIZE BY ZIP CODE TABULATION AREA (ZCTA), CITRUS COUNTY AND FLORIDA, 2010.

Area	Household Population	Total Households	Average Household Size
34428 Crystal River	9,109	4,047	2.25
34429 Crystal River	8,300	3,968	2.09
34433 Dunnellon	6,647	2,738	2.43
34434 Dunnellon	8,191	3,322	2.47
34436 Floral City	7,823	3,580	2.19
34442 Hernando	14,428	6,699	2.15
34445 Holder	44	18	2.44
34446 Homosassa	16,326	7,568	2.16
34448 Homosassa	10,615	4,943	2.15
34450 Inverness	10,252	5,045	2.03
34452 Inverness	11,539	5,049	2.29
34453 Inverness	9,969	4,375	2.28
34461 Lecanto	9,594	4,358	2.20
34465 Beverly Hills	15,851	7,462	2.12
Zip Code Total	138,688	63,172	2.20
Citrus County	138,985	63,304	2.20
Florida	18,379,601	7,420,802	2.48

A household includes all of the people who occupy a housing unit. (People not living in households are classified as living in group quarters.) A housing unit is a house, an apartment, a mobile home, a group of rooms, or a single room occupied (or if vacant, intended for occupancy) as separate living quarters. Separate living quarters are those in which the occupants live separately from any other people in the building and that have a direct access from the outside of the building or through a common hall. The occupants may be a single family, one person living alone, two or more families living together, or any other group of related or unrelated people who share living quarters.

Source: US Census Bureau, 2010 Summary File 1, Tables P16, P17 and P18.

Prepared by: WellFlorida Council, 2018.

URBAN AND RURAL

TABLE 19. TOTAL POPULATION BY URBAN AND RURAL AREAS BY ZIP CODE TABULATION AREA (ZCTA), CITRUS COUNTY AND FLORIDA, 2010.

Area	Total Population	Urban Population		Rural Population	
		Total	Percent	Total	Percent
34428 Crystal River	9,109	2,241	24.6	6,868	75.4
34429 Crystal River	8,191	6,532	79.7	1,659	20.3
34433 Dunnellon	8,563	6,218	72.6	2,345	27.4
34434 Dunnellon	6,647	1,666	25.1	4,981	74.9
34436 Floral City	7,938	2,731	34.4	5,207	65.6
34442 Hernando	14,568	11,424	78.4	3,144	21.6
34445 Holder	44	0	0.0	44	100.0
34446 Homosassa	16,326	13,774	84.4	2,552	15.6
34448 Homosassa	10,797	4,797	44.4	6,000	55.6
34450 Inverness	10,293	7,633	74.2	2,660	25.8
34452 Inverness	11,919	9,138	76.7	2,781	23.3
34453 Inverness	10,112	8,098	80.1	2,014	19.9
34461 Lecanto	10,562	5,000	47.3	5,562	52.7
34465 Beverly Hills	15,870	13,231	83.4	2,639	16.6
Zip Code Total	140,939	92,483	65.6	48,456	34.4
Citrus County	141,236	92,483	65.5	48,753	34.5
Florida	18,801,310	17,139,844	91.2	1,661,466	8.8

Source: US Census Bureau, 2010 Summary File 1, Tables P2.
Prepared by: WellFlorida Council, 2018.

2012-2016 AMERICAN COMMUNITY SURVEY ESTIMATES

The following tables are the most recent estimates from the United States Census Bureau American Community Survey. These data represent the five year time period of 2012-2016. Data is presented at the Zip Code Tabulation Area (ZCTA) level when available, as well as the county level.

TABLE 20. TOTAL POPULATION BY SELECTED DEMOGRAPHICS FOR CITRUS COUNTY COMPARED TO FLORIDA, 2012-2016.

Demographics	Citrus County		Florida	
	Estimated Number	Estimated Percent	Estimated Number	Estimated Percent
Total Population		140,453		19,934,451
Males	67,884	48.3	9,741,262	48.9
Females	72,569	51.7	10,193,189	51.1
Whites	131,042	93.3	15,130,748	75.9
Blacks	4,241	3.0	3,216,994	16.1
Hispanics	7,194	5.1	4,806,854	24.1
0-4 years of age	5,340	3.8	1,094,213	5.5
5-9 years of age	5,263	3.7	1,116,799	5.6
10-14 years of age	6,452	4.6	1,145,558	5.7
15-24 years of age	12,200	8.7	2,484,194	12.5
25-34 years of age	10,503	7.5	2,532,527	12.7
35-44 years of age	11,534	8.2	2,434,272	12.2
45-54 years of age	17,097	12.2	2,744,569	13.8
55-64 years of age	22,757	16.2	2,584,694	13.0
65-74 years of age	26,895	19.1	2,084,139	10.5
75-84 years of age	16,467	11.7	1,198,775	6.0
85+ years of age	5,945	4.2	514,711	2.6
75+ years of age	22,412	16.0	1,713,486	8.6
0-64 years of age	91,146	64.9	16,136,826	80.9
65+ years of age	49,307	35.1	3,797,625	19.1
0-17 years of age	21,091	15.0	4,066,276	20.4
18+ years of age	119,362	85.0	15,868,175	79.6
18 - 64 years of age	70,055	49.9	12,070,550	60.6
25 + years of age	111,198	79.2	14,093,687	70.7

Although the American Community Survey(ACS) produces population, demographic and housing unit estimates for 2012-2016, the 2010 Census provides the official counts of the population and housing units for the nation, counties, cities, and towns. The American Community Survey is a sample of data taken over a time period and should not be compared to other sources of data.

Source: US Census Bureau, American Community Survey, 2012-2016 5-Year Estimates, Tables B2001, B03003, and B01001.

Prepared by: WellFlorida Council, 2018.

BY RACE

FIGURE 3. TOTAL ESTIMATED POPULATION BY RACE, CITRUS COUNTY AND FLORIDA, 2012-2016.

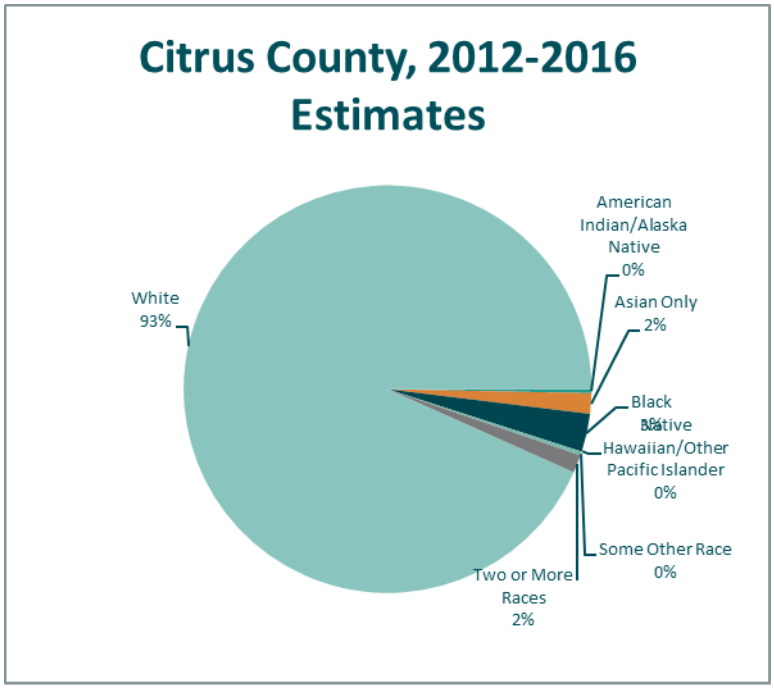

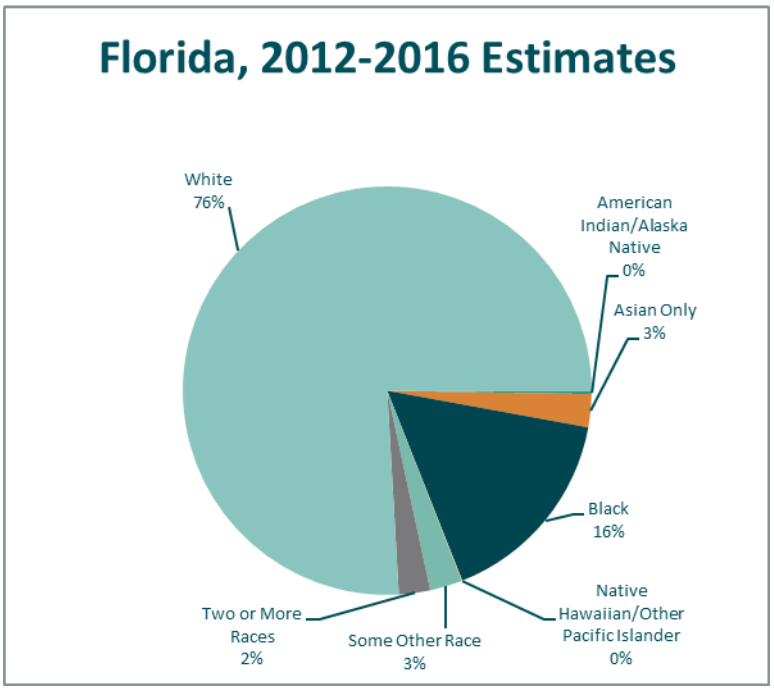

Source: Table 21.

TABLE 21. TOTAL ESTIMATED POPULATION BY RACE, BY ZIP CODE TABULATION AREA (ZCTA), CITRUS COUNTY AND FLORIDA, 2012-2016.

Area	Total Estimated Population	American Indian and Alaska Native Only		Asian Only	
		Estimated Number	Percent of Zip Code	Estimated Number	Percent of Zip Code
34428 Crystal River	9,522	42	0.4	237	2.5
34429 Crystal River	7,430	42	0.6	47	0.6
34433 Dunnellon	5,364	0	0.0	26	0.5
34434 Dunnellon	8,416	0	0.0	61	0.7
34436 Floral City	8,036	71	0.9	0	0.0
34442 Hernando	14,693	18	0.1	696	4.7
34446 Homosassa	16,397	106	0.6	231	1.4
34448 Homosassa	10,413	81	0.8	70	0.7
34450 Inverness	10,709	36	0.3	77	0.7
34452 Inverness	11,180	11	0.1	181	1.6
34453 Inverness	10,708	22	0.2	106	1.0
34461 Lecanto	10,077	8	0.1	150	1.5
34465 Beverly Hills	17,244	5	0.0	396	2.3
Zip Code Total	140,189	442	0.3	2,278	1.6
Citrus County	140,453	442	0.3	2,278	1.6
Florida	19,934,451	52,904	0.3	521,272	2.6

Although the American Community Survey(ACS) produces population, demographic and housing unit estimates for 2012-2016, the 2010 Census provides the official counts of the population and housing units for the nation, counties, cities, and towns. The American Community Survey is a sample of data taken over a time period and should not be compared to other sources of data.
Source: US Census Bureau, American Community Survey, 2012-2016 5-Year Estimates, Table B2001.
Prepared by: WellFlorida Council, 2018.

TABLE 21 CONT. TOTAL ESTIMATED POPULATION BY RACE, BY ZIP CODE TABULATION AREA (ZCTA), CITRUS COUNTY AND FLORIDA, 2012-2016.

Area	Total Estimated Population	Black		Native Hawaiian and Other Pacific Islander	
		Estimated Number	Percent of Zip Code	Estimated Number	Percent of Zip Code
34428 Crystal River	9,522	203	2.1	0	0.0
34429 Crystal River	7,430	285	3.8	0	0.0
34433 Dunnellon	5,364	209	3.9	0	0.0
34434 Dunnellon	8,416	429	5.1	0	0.0
34436 Floral City	8,036	74	0.9	0	0.0
34442 Hernando	14,693	472	3.2	0	0.0
34446 Homosassa	16,397	161	1.0	0	0.0
34448 Homosassa	10,413	63	0.6	0	0.0
34450 Inverness	10,709	319	3.0	0	0.0
34452 Inverness	11,180	227	2.0	0	0.0
34453 Inverness	10,708	686	6.4	0	0.0
34461 Lecanto	10,077	427	4.2	0	0.0
34465 Beverly Hills	17,244	686	4.0	0	0.0
Zip Code Total	140,189	4,241	3.0	0	0.0
Citrus County	140,453	4,241	3.0	0	0.0
Florida	19,934,451	3,216,994	16.1	11,288	0.1

Although the American Community Survey(ACS) produces population, demographic and housing unit estimates for 2012-2016, the 2010 Census provides the official counts of the population and housing units for the nation, counties, cities, and towns. The American Community Survey is a sample of data taken over a time period and should not be compared to other sources of data.
Source: US Census Bureau, American Community Survey, 2012-2016 5-Year Estimates, Table B2001.
Prepared by: WellFlorida Council, 2018.

TABLE 21 CONT. TOTAL ESTIMATED POPULATION BY RACE, BY ZIP CODE TABULATION AREA (ZCTA), CITRUS COUNTY AND FLORIDA, 2012-2016.

Area	Total Estimated Population	Some Other Race		Two or More Races	
		Estimated Number	Percent of Zip Code	Estimated Number	Percent of Zip Code
34428 Crystal River	9,522	27	0.3	228	2.4
34429 Crystal River	7,430	35	0.5	176	2.4
34433 Dunnellon	5,364	93	1.7	70	1.3
34434 Dunnellon	8,416	0	0.0	76	0.9
34436 Floral City	8,036	8	0.1	111	1.4
34442 Hernando	14,693	8	0.1	190	1.3
34446 Homosassa	16,397	19	0.1	213	1.3
34448 Homosassa	10,413	19	0.2	266	2.6
34450 Inverness	10,709	0	0.0	145	1.4
34452 Inverness	11,180	9	0.1	124	1.1
34453 Inverness	10,708	26	0.2	169	1.6
34461 Lecanto	10,077	17	0.2	62	0.6
34465 Beverly Hills	17,244	181	1.0	178	1.0
Zip Code Total	140,189	442	0.3	2,008	1.4
Citrus County	140,453	442	0.3	2,008	1.4
Florida	19,934,451	505,877	2.5	495,368	2.5

Although the American Community Survey(ACS) produces population, demographic and housing unit estimates for 2012-2016, the 2010 Census provides the official counts of the population and housing units for the nation, counties, cities, and towns. The American Community Survey is a sample of data taken over a time period and should not be compared to other sources of data.
Source: US Census Bureau, American Community Survey, 2012-2016 5-Year Estimates, Table B2001.
Prepared by: WellFlorida Council, 2018.

TABLE 21 CONT. TOTAL ESTIMATED POPULATION BY RACE, BY ZIP CODE TABULATION AREA (ZCTA), CITRUS COUNTY AND FLORIDA, 2012-2016.

Area	Total Estimated Population	White	
		Estimated Number	Percent of Zip Code
34428 Crystal River	9,522	8,785	92.3
34429 Crystal River	7,430	6,845	92.1
34433 Dunnellon	5,364	4,966	92.6
34434 Dunnellon	8,416	7,850	93.3
34436 Floral City	8,036	7,772	96.7
34442 Hernando	14,693	13,309	90.6
34448 Homosassa	10,413	9,914	95.2
34450 Inverness	10,709	10,132	94.6
34452 Inverness	11,180	10,628	95.1
34453 Inverness	10,708	9,699	90.6
34461 Lecanto	10,077	9,413	93.4
34465 Beverly Hills	17,244	15,798	91.6
Zip Code Total	140,189	130,778	93.3
Citrus County	140,453	131,042	93.3
Florida	19,934,451	15,130,748	75.9

Although the American Community Survey(ACS) produces population, demographic and housing unit estimates for 2012-2016, the 2010 Census provides the official counts of the population and housing units for the nation, counties, cities, and towns. The American Community Survey is a sample of data taken over a time period and should not be compared to other sources of data.
Source: US Census Bureau, American Community Survey, 2012-2016 5-Year Estimates, Table B2001.
Prepared by: WellFlorida Council, 2018.

BY ETHNICITY

TABLE 22. TOTAL ESTIMATED POPULATION BY ETHNICITY, BY ZIP CODE TABULATION AREA (ZCTA), CITRUS COUNTY AND FLORIDA, 2012-2016.

Area	Total Estimated Population	Non-Hispanic or Latino		Hispanic or Latino	
		Estimated Number	Percent of Zip Code	Estimated Number	Percent of Zip Code
34428 Crystal River	9,522	9,012	94.6	510	5.4
34429 Crystal River	7,430	7,223	97.2	207	2.8
34433 Dunnellon	5,364	4,858	90.6	506	9.4
34434 Dunnellon	8,416	7,854	93.3	562	6.7
34436 Floral City	8,036	7,499	93.3	537	6.7
34442 Hernando	14,693	14,011	95.4	682	4.6
34446 Homosassa	16,397	15,969	97.4	428	2.6
34448 Homosassa	10,413	10,270	98.6	143	1.4
34450 Inverness	10,709	10,192	95.2	517	4.8
34452 Inverness	11,180	10,623	95.0	557	5.0
34453 Inverness	10,708	10,020	93.6	688	6.4
34461 Lecanto	10,077	9,583	95.1	494	4.9
34465 Beverly Hills	17,244	15,881	92.1	1,363	7.9
Zip Code Total	140,189	132,995	94.9	7,194	5.1
Citrus County	140,453	133,259	94.9	7,194	5.1
Florida	19,934,451	15,127,597	75.9	4,806,854	24.1

Although the American Community Survey(ACS) produces population, demographic and housing unit estimates for 2012-2016, the 2010 Census provides the official counts of the population and housing units for the nation, counties, cities, and towns. The American Community Survey is a sample of data taken over a time period and should not be compared to other sources of data.
Source: US Census Bureau, American Community Survey, 2012-2016 5-Year Estimates, Table B3003.
Prepared by: WellFlorida Council, 2018.

BY GENDER

TABLE 23. TOTAL ESTIMATED POPULATION BY GENDER, BY ZIP CODE TABULATION AREA (ZCTA), CITRUS COUNTY AND FLORIDA, 2012-2016.

Area	Total Estimated Population	Males		Females	
		Estimated Number	Percent of Zip Code	Estimated Number	Percent of Zip Code
34428 Crystal River	9,522	4,590	48.2	4,932	51.8
34429 Crystal River	7,430	3,668	49.4	3,762	50.6
34433 Dunnellon	5,364	2,554	47.6	2,810	52.4
34434 Dunnellon	8,416	4,264	50.7	4,152	49.3
34436 Floral City	8,036	4,064	50.6	3,972	49.4
34442 Hernando	14,693	7,148	48.6	7,545	51.4
34446 Homosassa	16,397	8,064	49.2	8,333	50.8
34448 Homosassa	10,413	5,119	49.2	5,294	50.8
34450 Inverness	10,709	4,698	43.9	6,011	56.1
34452 Inverness	11,180	5,230	46.8	5,950	53.2
34453 Inverness	10,708	5,488	51.3	5,220	48.7
34461 Lecanto	10,077	5,293	52.5	4,784	47.5
34465 Beverly Hills	17,244	7,568	43.9	9,676	56.1
Zip Code Total	140,189	67,748	48.3	72,441	51.7
Citrus County	140,453	67,884	48.3	72,569	51.7
Florida	19,934,451	9,741,262	48.9	10,193,189	51.1

Although the American Community Survey(ACS) produces population, demographic and housing unit estimates for 2012-2016, the 2010 Census provides the official counts of the population and housing units for the nation, counties, cities, and towns. The American Community Survey is a sample of data taken over a time period and should not be compared to other sources of data.
Source: US Census Bureau, American Community Survey, 2012-2016 5-Year Estimates, Table B01001.
Prepared by: WellFlorida Council, 2018.

BY AGE GROUP

TABLE 24. TOTAL ESTIMATED POPULATION BY AGE GROUP, BY ZIP CODE TABULATION AREA (ZCTA), CITRUS COUNTY AND FLORIDA, 2012-2016.

Area	Total Estimated Population	0 - 4 Years of Age		5 - 9 Years of Age	
		Number	Percent of Zip Code	Number	Percent of Zip Code
34428 Crystal River	9,522	438	4.6	533	5.6
34429 Crystal River	7,430	247	3.3	74	1.0
34433 Dunnellon	5,364	128	2.4	169	3.2
34434 Dunnellon	8,416	513	6.1	479	5.7
34436 Floral City	8,036	217	2.7	353	4.4
34442 Hernando	14,693	326	2.2	669	4.6
34446 Homosassa	16,397	571	3.5	532	3.2
34448 Homosassa	10,413	424	4.1	265	2.5
34450 Inverness	10,709	529	4.9	363	3.4
34452 Inverness	11,180	555	5.0	415	3.7
34453 Inverness	10,708	400	3.7	523	4.9
34461 Lecanto	10,077	319	3.2	308	3.1
34465 Beverly Hills	17,244	673	3.9	580	3.4
Zip Code Total	140,189	5,340	3.8	5,263	3.8
Citrus County	140,453	5,340	3.8	5,263	3.7
Florida	19,934,451	1,094,213	5.5	1,116,799	5.6

Although the American Community Survey(ACS) produces population, demographic and housing unit estimates for 2012-2016, the 2010 Census provides the official counts of the population and housing units for the nation, counties, cities, and towns. The American Community Survey is a sample of data taken over a time period and should not be compared to other sources of data.
Source: US Census Bureau, American Community Survey, 2012-2016 5-Year Estimates, Table B01001.
Prepared by: WellFlorida Council, 2018.

TABLE 24 CONT. TOTAL ESTIMATED POPULATION BY AGE GROUP, BY ZIP CODE TABULATION AREA (ZCTA), CITRUS COUNTY AND FLORIDA, 2012-2016.

Area	Total Estimated Population	10 - 14 Years of Age		15 - 24 Years of Age	
		Number	Percent of Zip Code	Number	Percent of Zip Code
34428 Crystal River	9,522	654	6.9	714	7.5
34429 Crystal River	7,430	293	3.9	933	12.6
34433 Dunnellon	5,364	228	4.3	423	7.9
34434 Dunnellon	8,416	306	3.6	866	10.3
34436 Floral City	8,036	353	4.4	804	10.0
34442 Hernando	14,693	445	3.0	1,268	8.6
34446 Homosassa	16,397	389	2.4	908	5.5
34448 Homosassa	10,413	520	5.0	965	9.3
34450 Inverness	10,709	551	5.1	744	6.9
34452 Inverness	11,180	508	4.5	1,089	9.7
34453 Inverness	10,708	645	6.0	1,188	11.1
34461 Lecanto	10,077	478	4.7	860	8.5
34465 Beverly Hills	17,244	1,064	6.2	1,424	8.3
Zip Code Total	140,189	6,434	4.6	12,186	8.7
Citrus County	140,453	6,452	4.6	12,200	8.7
Florida	19,934,451	1,145,558	5.7	2,484,194	12.5

Although the American Community Survey(ACS) produces population, demographic and housing unit estimates for 2012-2016, the 2010 Census provides the official counts of the population and housing units for the nation, counties, cities, and towns. The American Community Survey is a sample of data taken over a time period and should not be compared to other sources of data.
Source: US Census Bureau, American Community Survey, 2012-2016 5-Year Estimates, Table B01001.
Prepared by: WellFlorida Council, 2018.

TABLE 24 CONT. TOTAL ESTIMATED POPULATION BY AGE GROUP, BY ZIP CODE TABULATION AREA (ZCTA), CITRUS COUNTY AND FLORIDA, 2012-2016.

Area	Total Estimated Population	25 - 34 Years of Age		35 - 44 Years of Age	
		Number	Percent of Zip Code	Number	Percent of Zip Code
34428 Crystal River	9,522	852	8.9	996	10.5
34429 Crystal River	7,430	313	4.2	380	5.1
34433 Dunnellon	5,364	274	5.1	561	10.5
34434 Dunnellon	8,416	1,012	12.0	725	8.6
34436 Floral City	8,036	708	8.8	603	7.5
34442 Hernando	14,693	575	3.9	775	5.3
34446 Homosassa	16,397	877	5.3	1,076	6.6
34448 Homosassa	10,413	781	7.5	876	8.4
34450 Inverness	10,709	740	6.9	975	9.1
34452 Inverness	11,180	1,221	10.9	856	7.7
34453 Inverness	10,708	474	4.4	1,464	13.7
34461 Lecanto	10,077	1,304	12.9	783	7.8
34465 Beverly Hills	17,244	1,372	8.0	1,433	8.3
Zip Code Total	140,189	10,503	7.5	11,503	8.2
Citrus County	140,453	10,503	7.5	11,534	8.2
Florida	19,934,451	2,532,527	12.7	2,434,272	12.2

Although the American Community Survey(ACS) produces population, demographic and housing unit estimates for 2012-2016, the 2010 Census provides the official counts of the population and housing units for the nation, counties, cities, and towns. The American Community Survey is a sample of data taken over a time period and should not be compared to other sources of data.
Source: US Census Bureau, American Community Survey, 2012-2016 5-Year Estimates, Table B01001.
Prepared by: WellFlorida Council, 2018.

TABLE 24 CONT. TOTAL ESTIMATED POPULATION BY AGE GROUP, BY ZIP CODE TABULATION AREA (ZCTA), CITRUS COUNTY AND FLORIDA, 2012-2016.

Area	Total Estimated Population	45 - 54 Years of Age		55 - 64 Years of Age	
		Number	Percent of Zip Code	Number	Percent of Zip Code
34428 Crystal River	9,522	1,575	16.5	1,330	14.0
34429 Crystal River	7,430	1,121	15.1	1,242	16.7
34433 Dunnellon	5,364	929	17.3	966	18.0
34434 Dunnellon	8,416	1,073	12.7	1,136	13.5
34436 Floral City	8,036	1,274	15.9	1,240	15.4
34442 Hernando	14,693	1,525	10.4	2,646	18.0
34446 Homosassa	16,397	1,522	9.3	2,926	17.8
34448 Homosassa	10,413	1,160	11.1	1,772	17.0
34450 Inverness	10,709	1,473	13.8	1,375	12.8
34452 Inverness	11,180	1,526	13.6	1,835	16.4
34453 Inverness	10,708	1,053	9.8	1,820	17.0
34461 Lecanto	10,077	1,008	10.0	1,474	14.6
34465 Beverly Hills	17,244	1,807	10.5	2,958	17.2
Zip Code Total	140,189	17,046	12.2	22,720	16.2
Citrus County	140,453	17,097	12.2	22,757	16.2
Florida	19,934,451	2,744,569	13.8	2,584,694	13.0

Although the American Community Survey(ACS) produces population, demographic and housing unit estimates for 2012-2016, the 2010 Census provides the official counts of the population and housing units for the nation, counties, cities, and towns. The American Community Survey is a sample of data taken over a time period and should not be compared to other sources of data.
Source: US Census Bureau, American Community Survey, 2012-2016 5-Year Estimates, Table B01001.
Prepared by: WellFlorida Council, 2018.

TABLE 24 CONT. TOTAL ESTIMATED POPULATION BY AGE GROUP, BY ZIP CODE TABULATION AREA (ZCTA), CITRUS COUNTY AND FLORIDA, 2012-2016.

Area	Total Estimated Population	65 - 74 Years of Age		75 - 84 Years of Age	
		Number	Percent of Zip Code	Number	Percent of Zip Code
34428 Crystal River	9,522	1,618	17.0	595	6.2
34429 Crystal River	7,430	1,306	17.6	968	13.0
34433 Dunnellon	5,364	1,028	19.2	563	10.5
34434 Dunnellon	8,416	1,097	13.0	906	10.8
34436 Floral City	8,036	1,441	17.9	742	9.2
34442 Hernando	14,693	3,878	26.4	2,100	14.3
34446 Homosassa	16,397	4,190	25.6	2,658	16.2
34448 Homosassa	10,413	1,909	18.3	1,315	12.6
34450 Inverness	10,709	1,992	18.6	1,282	12.0
34452 Inverness	11,180	1,496	13.4	1,228	11.0
34453 Inverness	10,708	1,671	15.6	1,135	10.6
34461 Lecanto	10,077	1,969	19.5	1,071	10.6
34465 Beverly Hills	17,244	3,240	18.8	1,871	10.9
Zip Code Total	140,189	26,835	19.1	16,434	11.7
Citrus County	140,453	26,895	19.1	16,467	11.7
Florida	19,934,451	2,084,139	10.5	1,198,775	6.0

Although the American Community Survey(ACS) produces population, demographic and housing unit estimates for 2012-2016, the 2010 Census provides the official counts of the population and housing units for the nation, counties, cities, and towns. The American Community Survey is a sample of data taken over a time period and should not be compared to other sources of data.
Source: US Census Bureau, American Community Survey, 2012-2016 5-Year Estimates, Table B01001.
Prepared by: WellFlorida Council, 2018.

TABLE 24 CONT. TOTAL ESTIMATED POPULATION BY AGE GROUP, BY ZIP CODE TABULATION AREA (ZCTA), CITRUS COUNTY AND FLORIDA, 2012-2016.

Area	Total Estimated Population	85 + Years of Age		75+ Years of Age	
		Number	Percent of Zip Code	Number	Percent of Zip Code
34428 Crystal River	9,522	217	2.3	812	8.5
34429 Crystal River	7,430	553	7.4	1,521	20.5
34433 Dunnellon	5,364	95	1.8	658	12.3
34434 Dunnellon	8,416	303	3.6	1,209	14.4
34436 Floral City	8,036	301	3.7	1,043	13.0
34442 Hernando	14,693	486	3.3	2,586	17.6
34446 Homosassa	16,397	748	4.6	3,406	20.8
34448 Homosassa	10,413	426	4.1	1,741	16.7
34450 Inverness	10,709	685	6.4	1,967	18.4
34452 Inverness	11,180	451	4.0	1,679	15.0
34453 Inverness	10,708	335	3.1	1,470	13.7
34461 Lecanto	10,077	503	5.0	1,574	15.6
34465 Beverly Hills	17,244	822	4.8	2,693	15.6
Zip Code Total	140,189	5,925	4.2	22,359	15.9
Citrus County	140,453	5,945	4.2	22,412	16.0
Florida	19,934,451	514,711	2.6	1,713,486	8.6

Although the American Community Survey(ACS) produces population, demographic and housing unit estimates for 2012-2016, the 2010 Census provides the official counts of the population and housing units for the nation, counties, cities, and towns. The American Community Survey is a sample of data taken over a time period and should not be compared to other sources of data.
Source: US Census Bureau, American Community Survey, 2012-2016 5-Year Estimates, Table B01001.
Prepared by: WellFlorida Council, 2018.

TABLE 24 CONT. TOTAL ESTIMATED POPULATION BY AGE GROUP, BY ZIP CODE TABULATION AREA (ZCTA), CITRUS COUNTY AND FLORIDA, 2012-2016.

Area	Total Estimated Population	0 - 64 Years of Age		65+ Years of Age	
		Number	Percent of Zip Code	Number	Percent of Zip Code
34428 Crystal River	9,522	7,092	74.5	2,430	25.5
34429 Crystal River	7,430	4,603	62.0	2,827	38.0
34433 Dunnellon	5,364	3,678	68.6	1,686	31.4
34434 Dunnellon	8,416	6,110	72.6	2,306	27.4
34436 Floral City	8,036	5,552	69.1	2,484	30.9
34442 Hernando	14,693	8,229	56.0	6,464	44.0
34446 Homosassa	16,397	8,801	53.7	7,596	46.3
34448 Homosassa	10,413	6,763	64.9	3,650	35.1
34450 Inverness	10,709	6,750	63.0	3,959	37.0
34452 Inverness	11,180	8,005	71.6	3,175	28.4
34453 Inverness	10,708	7,567	70.7	3,141	29.3
34461 Lecanto	10,077	6,534	64.8	3,543	35.2
34465 Beverly Hills	17,244	11,311	65.6	5,933	34.4
Zip Code Total	140,189	90,995	64.9	49,194	35.1
Citrus County	140,453	91,146	64.9	49,307	35.1
Florida	19,934,451	16,136,826	80.9	3,797,625	19.1

Although the American Community Survey(ACS) produces population, demographic and housing unit estimates for 2012-2016, the 2010 Census provides the official counts of the population and housing units for the nation, counties, cities, and towns. The American Community Survey is a sample of data taken over a time period and should not be compared to other sources of data.
Source: US Census Bureau, American Community Survey, 2012-2016 5-Year Estimates, Table B01001.
Prepared by: WellFlorida Council, 2018.

TABLE 24 CONT. TOTAL ESTIMATED POPULATION BY AGE GROUP, BY ZIP CODE TABULATION AREA (ZCTA), CITRUS COUNTY AND FLORIDA, 2012-2016.

Area	Total Estimated Population	0 - 17 Years of Age		18 + Years of Age	
		Number	Percent of Zip Code	Number	Percent of Zip Code
34428 Crystal River	9,522	1,854	19.5	7,668	80.5
34429 Crystal River	7,430	780	10.5	6,650	89.5
34433 Dunnellon	5,364	643	12.0	4,721	88.0
34434 Dunnellon	8,416	1,662	19.7	6,754	80.3
34436 Floral City	8,036	1,272	15.8	6,764	84.2
34442 Hernando	14,693	1,717	11.7	12,976	88.3
34446 Homosassa	16,397	1,728	10.5	14,669	89.5
34448 Homosassa	10,413	1,515	14.5	8,898	85.5
34450 Inverness	10,709	1,654	15.4	9,055	84.6
34452 Inverness	11,180	1,922	17.2	9,258	82.8
34453 Inverness	10,708	2,122	19.8	8,586	80.2
34461 Lecanto	10,077	1,360	13.5	8,717	86.5
34465 Beverly Hills	17,244	2,830	16.4	14,414	83.6
Zip Code Total	140,189	21,059	15.0	119,130	85.0
Citrus County	140,453	21,091	15.0	119,362	85.0
Florida	19,934,451	4,066,276	20.4	15,868,175	79.6

Although the American Community Survey(ACS) produces population, demographic and housing unit estimates for 2012-2016, the 2010 Census provides the official counts of the population and housing units for the nation, counties, cities, and towns. The American Community Survey is a sample of data taken over a time period and should not be compared to other sources of data.
Source: US Census Bureau, American Community Survey, 2012-2016 5-Year Estimates, Table B01001.
Prepared by: WellFlorida Council, 2018.

TABLE 24 CONT. TOTAL ESTIMATED POPULATION BY AGE GROUP, BY ZIP CODE TABULATION AREA (ZCTA), CITRUS COUNTY AND FLORIDA, 2012-2016.

Area	Total Estimated Population	18 - 64 Years of Age		25+ Years of Age	
		Number	Percent of Zip Code	Number	Percent of Zip Code
34428 Crystal River	9,522	5,238	55.0	7,183	75.4
34429 Crystal River	7,430	3,823	51.5	5,883	79.2
34433 Dunnellon	5,364	3,035	56.6	4,416	82.3
34434 Dunnellon	8,416	4,448	52.9	6,252	74.3
34436 Floral City	8,036	4,280	53.3	6,309	78.5
34442 Hernando	14,693	6,512	44.3	11,985	81.6
34446 Homosassa	16,397	7,073	43.1	13,997	85.4
34448 Homosassa	10,413	5,248	50.4	8,239	79.1
34450 Inverness	10,709	5,096	47.6	8,522	79.6
34452 Inverness	11,180	6,083	54.4	8,613	77.0
34453 Inverness	10,708	5,445	50.8	7,952	74.3
34461 Lecanto	10,077	5,174	51.3	8,112	80.5
34465 Beverly Hills	17,244	8,481	49.2	13,503	78.3
Zip Code Total	140,189	69,936	49.9	110,966	79.2
Citrus County	140,453	70,055	49.9	111,198	79.2
Florida	19,934,451	12,070,550	60.6	14,093,687	70.7

Although the American Community Survey(ACS) produces population, demographic and housing unit estimates for 2012-2016, the 2010 Census provides the official counts of the population and housing units for the nation, counties, cities, and towns. The American Community Survey is a sample of data taken over a time period and should not be compared to other sources of data.
Source: US Census Bureau, American Community Survey, 2012-2016 5-Year Estimates, Table B01001.
Prepared by: WellFlorida Council, 2018.

BY AGE GROUP AND GENDER AND RACE

TABLE 25. TOTAL ESTIMATED POPULATION BY AGE GROUP AND GENDER, BY ZIP CODE TABULATION AREA (ZCTA), CITRUS COUNTY AND FLORIDA, 2012-2016.

Area	Total Population	0 - 17 Years of Age		18 - 64 Years of Age		65 + Years of Age	
		Number	Percent of Zip	Number	Percent of Zip	Number	Percent of Zip
34428 Crystal River	9,522	1,854	19.5	5,238	55.0	2,430	25.5
34429 Crystal River	7,430	780	10.5	3,823	51.5	2,827	38.0
34433 Dunnellon	5,364	643	12.0	3,035	56.6	1,686	31.4
34434 Dunnellon	8,416	1,662	19.7	4,448	52.9	2,306	27.4
34436 Floral City	8,036	1,272	15.8	4,280	53.3	2,484	30.9
34442 Hernando	14,693	1,717	11.7	6,512	44.3	6,464	44.0
34446 Homosassa	16,397	1,728	10.5	7,073	43.1	7,596	46.3
34448 Homosassa	10,413	1,515	14.5	5,248	50.4	3,650	35.1
34450 Inverness	10,709	1,654	15.4	5,096	47.6	3,959	37.0
34452 Inverness	11,180	1,922	17.2	6,083	54.4	3,175	28.4
34453 Inverness	10,708	2,122	19.8	5,445	50.8	3,141	29.3
34461 Lecanto	10,077	1,360	13.5	5,174	51.3	3,543	35.2
34465 Beverly Hills	17,244	2,830	16.4	8,481	49.2	5,933	34.4
Zip Code Total	140,189	21,059	15.0	69,936	49.9	49,194	35.1
Citrus County	140,453	21,091	15.0	70,055	49.9	49,307	35.1
Florida	19,934,451	4,066,276	20.4	12,070,550	60.6	3,797,625	19.1

Although the American Community Survey(ACS) produces population, demographic and housing unit estimates for 2012-2016, the 2010 Census provides the official counts of the population and housing units for the nation, counties, cities, and towns. The American Community Survey is a sample of data taken over a time period and should not be compared to other sources of data.
Source: US Census Bureau, American Community Survey, 2012-2016 5-Year Estimates, Table B01001.
Prepared by: WellFlorida Council, 2018.

TABLE 25 CONT. TOTAL ESTIMATED POPULATION BY AGE GROUP AND GENDER, BY ZIP CODE TABULATION AREA (ZCTA), CITRUS COUNTY AND FLORIDA, 2012-2016.

Area	Male Population	0 - 17 Years of Age		18 - 64 Years of Age		65 + Years of Age	
		Number	Percent of Zip	Number	Percent of Zip	Number	Percent of Zip
34428 Crystal River	4,590	848	18.5	2,577	56.1	1,165	25.4
34429 Crystal River	3,668	252	6.9	1,973	53.8	1,443	39.3
34433 Dunnellon	2,554	355	13.9	1,278	50.0	921	36.1
34434 Dunnellon	4,264	960	22.5	2,161	50.7	1,143	26.8
34436 Floral City	4,064	546	13.4	2,233	54.9	1,285	31.6
34442 Hernando	7,148	826	11.6	2,939	41.1	3,383	47.3
34446 Homosassa	8,064	996	12.4	3,328	41.3	3,740	46.4
34448 Homosassa	5,119	857	16.7	2,466	48.2	1,796	35.1
34450 Inverness	4,698	975	20.8	2,100	44.7	1,623	34.5
34452 Inverness	5,230	877	16.8	3,007	57.5	1,346	25.7
34453 Inverness	5,488	1,107	20.2	2,853	52.0	1,528	27.8
34461 Lecanto	5,293	891	16.8	2,900	54.8	1,502	28.4
34465 Beverly Hills	7,568	1,177	15.6	3,790	50.1	2,601	34.4
Zip Code Total	67,748	10,667	15.7	33,605	49.6	23,476	34.7
Citrus County	67,884	10,685	15.7	33,647	49.6	23,552	34.7
Florida	9,741,262	2,076,866	21.3	5,960,612	61.2	1,703,784	17.5

Although the American Community Survey(ACS) produces population, demographic and housing unit estimates for 2012-2016, the 2010 Census provides the official counts of the population and housing units for the nation, counties, cities, and towns. The American Community Survey is a sample of data taken over a time period and should not be compared to other sources of data.

Source: US Census Bureau, American Community Survey, 2012-2016 5-Year Estimates, Table B01001.

Prepared by: WellFlorida Council, 2018.

TABLE 25 CONT. TOTAL ESTIMATED POPULATION BY AGE GROUP AND GENDER, BY ZIP CODE TABULATION AREA (ZCTA), CITRUS COUNTY AND FLORIDA, 2012-2016.

Area	Female Population	0 - 17 Years of Age		18 - 64 Years of Age		65 + Years of Age	
		Number	Percent of Zip	Number	Percent of Zip	Number	Percent of Zip
34428 Crystal River	4,932	1,006	20.4	2,661	54.0	1,265	25.6
34429 Crystal River	3,762	528	14.0	1,850	49.2	1,384	36.8
34433 Dunnellon	2,810	288	10.2	1,757	62.5	765	27.2
34434 Dunnellon	4,152	702	16.9	2,287	55.1	1,163	28.0
34436 Floral City	3,972	726	18.3	2,047	51.5	1,199	30.2
34442 Hernando	7,545	891	11.8	3,573	47.4	3,081	40.8
34446 Homosassa	8,333	732	8.8	3,745	44.9	3,856	46.3
34448 Homosassa	5,294	658	12.4	2,782	52.6	1,854	35.0
34450 Inverness	6,011	679	11.3	2,996	49.8	2,336	38.9
34452 Inverness	5,950	1,045	17.6	3,076	51.7	1,829	30.7
34453 Inverness	5,220	1,015	19.4	2,592	49.7	1,613	30.9
34461 Lecanto	4,784	469	9.8	2,274	47.5	2,041	42.7
34465 Beverly Hills	9,676	1,653	17.1	4,691	48.5	3,332	34.4
Zip Code Total	72,441	10,392	14.3	36,331	50.2	25,718	35.5
Citrus County	72,569	10,406	14.3	36,408	50.2	25,755	35.5
Florida	10,193,189	1,989,410	19.5	6,109,938	59.9	2,093,841	20.5

Although the American Community Survey(ACS) produces population, demographic and housing unit estimates for 2012-2016, the 2010 Census provides the official counts of the population and housing units for the nation, counties, cities, and towns. The American Community Survey is a sample of data taken over a time period and should not be compared to other sources of data.
Source: US Census Bureau, American Community Survey, 2012-2016 5-Year Estimates, Table B01001.
Prepared by: WellFlorida Council, 2018.

TABLE 26. TOTAL ESTIMATED WHITE POPULATION BY AGE GROUP AND GENDER BY ZIP CODE TABULATION AREA (ZCTA), CITRUS COUNTY AND FLORIDA, 2012-2016.

Area	Total White Population	0 - 17 Years of Age		18 - 64 Years of Age		65 + Years of Age	
		Number	Percent of Zip Code	Number	Percent of Zip Code	Number	Percent of Zip Code
34428 Crystal River	8,785	1,541	17.5	4,838	55.1	2,406	27.4
34429 Crystal River	6,845	629	9.2	3,484	50.9	2,732	39.9
34433 Dunnellon	4,966	643	12.9	2,732	55.0	1,591	32.0
34434 Dunnellon	7,850	1,555	19.8	4,193	53.4	2,102	26.8
34436 Floral City	7,772	1,173	15.1	4,148	53.4	2,451	31.5
34442 Hernando	13,309	1,348	10.1	5,995	45.0	5,966	44.8
34446 Homosassa	15,667	1,554	9.9	6,673	42.6	7,440	47.5
34448 Homosassa	9,914	1,435	14.5	4,903	49.5	3,576	36.1
34450 Inverness	10,132	1,467	14.5	4,849	47.9	3,816	37.7
34452 Inverness	10,628	1,824	17.2	5,699	53.6	3,105	29.2
34453 Inverness	9,699	1,689	17.4	4,957	51.1	3,053	31.5
34461 Lecanto	9,413	1,291	13.7	4,682	49.7	3,440	36.5
34465 Beverly Hills	15,798	2,519	15.9	7,834	49.6	5,445	34.5
Zip Code Total	130,778	18,668	14.3	64,987	49.7	47,123	36.0
Citrus County	131,042	18,700	14.3	65,106	49.7	47,236	36.0
Florida	15,130,748	2,740,560	18.1	9,045,309	59.8	3,344,879	22.1

Although the American Community Survey(ACS) produces population, demographic and housing unit estimates for 2012-2016, the 2010 Census provides the official counts of the population and housing units for the nation, counties, cities, and towns. The American Community Survey is a sample of data taken over a time period and should not be compared to other sources of data.

Source: US Census Bureau, American Community Survey, 2012-2016 5-Year Estimates, Table B01001A.

Prepared by: WellFlorida Council, 2018.

TABLE 26 CONT. TOTAL ESTIMATED WHITE POPULATION BY AGE GROUP AND GENDER, BY ZIP CODE TABULATION AREA (ZCTA), CITRUS COUNTY AND FLORIDA, 2012-2016.

Area	Total White Male Population	0 - 17 Years of Age		18 - 64 Years of Age		65 + Years of Age	
		Number	Percent of Zip Code	Number	Percent of Zip Code	Number	Percent of Zip Code
34428 Crystal River	4,247	691	16.3	2,391	56.3	1,165	27.4
34429 Crystal River	3,339	216	6.5	1,756	52.6	1,367	40.9
34433 Dunnellon	2,441	355	14.5	1,198	49.1	888	36.4
34434 Dunnellon	3,897	853	21.9	2,010	51.6	1,034	26.5
34436 Floral City	3,978	546	13.7	2,170	54.6	1,262	31.7
34442 Hernando	6,433	559	8.7	2,737	42.5	3,137	48.8
34446 Homosassa	7,763	903	11.6	3,202	41.2	3,658	47.1
34448 Homosassa	4,789	816	17.0	2,235	46.7	1,738	36.3
34450 Inverness	4,443	877	19.7	2,022	45.5	1,544	34.8
34452 Inverness	4,972	800	16.1	2,828	56.9	1,344	27.0
34453 Inverness	5,024	896	17.8	2,648	52.7	1,480	29.5
34461 Lecanto	4,813	822	17.1	2,538	52.7	1,453	30.2
34465 Beverly Hills	7,017	1,081	15.4	3,555	50.7	2,381	33.9
Zip Code Total	63,156	9,415	14.9	31,290	49.5	22,451	35.5
Citrus County	63,292	9,433	14.9	31,332	49.5	22,527	35.6
Florida	7,420,731	1,403,442	18.9	4,504,342	60.7	1,512,947	20.4

Although the American Community Survey(ACS) produces population, demographic and housing unit estimates for 2012-2016, the 2010 Census provides the official counts of the population and housing units for the nation, counties, cities, and towns. The American Community Survey is a sample of data taken over a time period and should not be compared to other sources of data.

Source: US Census Bureau, American Community Survey, 2012-2016 5-Year Estimates, Table B01001A.

Prepared by: WellFlorida Council, 2018.

TABLE 26 CONT. TOTAL ESTIMATED WHITE POPULATION BY AGE GROUP AND GENDER, BY ZIP CODE TABULATION AREA (ZCTA), CITRUS COUNTY AND FLORIDA, 2012-2016.

Area	Total White Female Population	0 - 17 Years of Age		18 - 64 Years of Age		65 + Years of Age	
		Number	Percent of Zip Code	Number	Percent of Zip Code	Number	Percent of Zip Code
34428 Crystal River	4,538	850	18.7	2,447	53.9	1,241	27.3
34429 Crystal River	3,506	413	11.8	1,728	49.3	1,365	38.9
34433 Dunnellon	2,525	288	11.4	1,534	60.8	703	27.8
34434 Dunnellon	3,953	702	17.8	2,183	55.2	1,068	27.0
34436 Floral City	3,794	627	16.5	1,978	52.1	1,189	31.3
34442 Hernando	6,876	789	11.5	3,258	47.4	2,829	41.1
34446 Homosassa	7,904	651	8.2	3,471	43.9	3,782	47.8
34448 Homosassa	5,125	619	12.1	2,668	52.1	1,838	35.9
34450 Inverness	5,689	590	10.4	2,827	49.7	2,272	39.9
34452 Inverness	5,656	1,024	18.1	2,871	50.8	1,761	31.1
34453 Inverness	4,675	793	17.0	2,309	49.4	1,573	33.6
34461 Lecanto	4,600	469	10.2	2,144	46.6	1,987	43.2
34465 Beverly Hills	8,781	1,438	16.4	4,279	48.7	3,064	34.9
Zip Code Total	67,622	9,253	13.7	33,697	49.8	24,672	36.5
Citrus County	67,750	9,267	13.7	33,774	49.9	24,709	36.5
Florida	7,710,017	1,337,118	17.3	4,540,967	58.9	1,831,932	23.8

Although the American Community Survey(ACS) produces population, demographic and housing unit estimates for 2012-2016, the 2010 Census provides the official counts of the population and housing units for the nation, counties, cities, and towns. The American Community Survey is a sample of data taken over a time period and should not be compared to other sources of data.

Source: US Census Bureau, American Community Survey, 2012-2016 5-Year Estimates, Table B01001A.

Prepared by: WellFlorida Council, 2018.

TABLE 27. TOTAL ESTIMATED BLACK POPULATION BY AGE GROUP AND GENDER, BY ZIP CODE TABULATION AREA (ZCTA), CITRUS COUNTY AND FLORIDA, 2012-2016.

Area	Total Black Population	0 - 17 Years of Age		18 - 64 Years of Age		65 + Years of Age	
		Number	Percent of Zip Code	Number	Percent of Zip Code	Number	Percent of Zip Code
34428 Crystal River	203	68	33.5	135	66.5	0	0.0
34429 Crystal River	285	0	0.0	230	80.7	55	19.3
34433 Dunnellon	209	0	0.0	199	95.2	10	4.8
34434 Dunnellon	429	31	7.2	232	54.1	166	38.7
34436 Floral City	74	0	0.0	74	100.0	0	0.0
34442 Hernando	472	143	30.3	180	38.1	149	31.6
34446 Homosassa	161	47	29.2	78	48.4	36	22.4
34448 Homosassa	63	0	0.0	63	100.0	0	0.0
34450 Inverness	319	106	33.2	96	30.1	117	36.7
34452 Inverness	227	27	11.9	198	87.2	2	0.9
34453 Inverness	686	373	54.4	306	44.6	7	1.0
34461 Lecanto	427	42	9.8	349	81.7	36	8.4
34465 Beverly Hills	686	133	19.4	256	37.3	297	43.3
Zip Code Total	4,241	970	22.9	2,396	56.5	875	20.6
Citrus County	4,241	970	22.9	2,396	56.5	875	20.6
Florida	3,216,994	858,230	26.7	2,039,049	63.4	319,715	9.9

Although the American Community Survey(ACS) produces population, demographic and housing unit estimates for 2012-2016, the 2010 Census provides the official counts of the population and housing units for the nation, counties, cities, and towns. The American Community Survey is a sample of data taken over a time period and should not be compared to other sources of data.

Source: US Census Bureau, American Community Survey, 2012-2016 5-Year Estimates, Table B01001B.

Prepared by: WellFlorida Council, 2018.

TABLE 27 CONT. TOTAL ESTIMATED BLACK POPULATION BY AGE GROUP AND GENDER, BY ZIP CODE TABULATION AREA (ZCTA), CITRUS COUNTY AND FLORIDA, 2012-2016.

Area	Total Black Male Population	0 - 17 Years of Age		18 - 64 Years of Age		65 + Years of Age	
		Number	Percent of Zip Code	Number	Percent of Zip Code	Number	Percent of Zip Code
34428 Crystal River	133	46	34.6	87	65.4	0	0.0
34429 Crystal River	210	0	0.0	169	80.5	41	19.5
34433 Dunnellon	47	0	0.0	47	100.0	0	0.0
34434 Dunnellon	257	31	12.1	139	54.1	87	33.9
34436 Floral City	40	0	0.0	40	100.0	0	0.0
34442 Hernando	187	62	33.2	63	33.7	62	33.2
34446 Homosassa	113	47	41.6	40	35.4	26	23.0
34448 Homosassa	40	0	0.0	40	100.0	0	0.0
34450 Inverness	181	82	45.3	28	15.5	71	39.2
34452 Inverness	72	17	23.6	53	73.6	2	2.8
34453 Inverness	339	211	62.2	128	37.8	0	0.0
34461 Lecanto	359	42	11.7	297	82.7	20	5.6
34465 Beverly Hills	232	44	19.0	54	23.3	134	57.8
Zip Code Total	2,210	582	26.3	1,185	53.6	443	20.0
Citrus County	2,210	582	26.3	1,185	53.6	443	20.0
Florida	1,543,524	436,269	28.3	974,366	63.1	132,889	8.6

Although the American Community Survey(ACS) produces population, demographic and housing unit estimates for 2012-2016, the 2010 Census provides the official counts of the population and housing units for the nation, counties, cities, and towns. The American Community Survey is a sample of data taken over a time period and should not be compared to other sources of data.

Source: US Census Bureau, American Community Survey, 2012-2016 5-Year Estimates, Table B01001B.

Prepared by: WellFlorida Council, 2018.

TABLE 27 CONT. TOTAL ESTIMATED BLACK POPULATION BY AGE GROUP AND GENDER, BY ZIP CODE TABULATION AREA (ZCTA), CITRUS COUNTY AND FLORIDA, 2012-2016.

Area	Total Black Female Population	0 - 17 Years of Age		18 - 64 Years of Age		65 + Years of Age	
		Number	Percent of Zip Code	Number	Percent of Zip Code	Number	Percent of Zip Code
34428 Crystal River	70	22	31.4	48	68.6	0	0.0
34429 Crystal River	75	0	0.0	61	81.3	14	18.7
34433 Dunnellon	162	0	0.0	152	93.8	10	6.2
34434 Dunnellon	172	0	0.0	93	54.1	79	45.9
34436 Floral City	34	0	0.0	34	100.0	0	0.0
34442 Hernando	285	81	28.4	117	41.1	87	30.5
34446 Homosassa	48	0	0.0	38	79.2	10	20.8
34448 Homosassa	23	0	0.0	23	100.0	0	0.0
34450 Inverness	138	24	17.4	68	49.3	46	33.3
34452 Inverness	155	10	6.5	145	93.5	0	0.0
34453 Inverness	347	162	46.7	178	51.3	7	2.0
34461 Lecanto	68	0	0.0	52	76.5	16	23.5
34465 Beverly Hills	454	89	19.6	202	44.5	163	35.9
Zip Code Total	2,031	388	19.1	1,211	59.6	432	21.3
Citrus County	2,031	388	19.1	1,211	59.6	432	21.3
Florida	1,673,470	421,961	25.2	1,064,683	63.6	186,826	11.2

Although the American Community Survey(ACS) produces population, demographic and housing unit estimates for 2012-2016, the 2010 Census provides the official counts of the population and housing units for the nation, counties, cities, and towns. The American Community Survey is a sample of data taken over a time period and should not be compared to other sources of data.

Source: US Census Bureau, American Community Survey, 2012-2016 5-Year Estimates, Table B01001B.

Prepared by: WellFlorida Council, 2018.

AGE GROUP AND GENDER AND ETHNICITY

TABLE 28. TOTAL ESTIMATED HISPANIC POPULATION BY AGE GROUP AND GENDER, BY ZIP CODE TABULATION AREA (ZCTA), CITRUS COUNTY AND FLORIDA, 2012-2016.

Area	Total Hispanic Population	0 - 17 Years of Age		18 - 64 Years of Age		65 + Years of Age	
		Number	Percent of Zip Code	Number	Percent of Zip Code	Number	Percent of Zip Code
34428 Crystal River	510	157	30.8	185	36.3	168	32.9
34429 Crystal River	207	23	11.1	125	60.4	59	28.5
34433 Dunnellon	506	34	6.7	340	67.2	132	26.1
34434 Dunnellon	562	298	53.0	220	39.1	44	7.8
34436 Floral City	537	91	16.9	354	65.9	92	17.1
34442 Hernando	682	184	27.0	357	52.3	141	20.7
34446 Homosassa	428	64	15.0	204	47.7	160	37.4
34448 Homosassa	143	12	8.4	87	60.8	44	30.8
34450 Inverness	517	214	41.4	251	48.5	52	10.1
34452 Inverness	557	148	26.6	283	50.8	126	22.6
34453 Inverness	688	204	29.7	448	65.1	36	5.2
34461 Lecanto	494	63	12.8	338	68.4	93	18.8
34465 Beverly Hills	1,363	421	30.9	754	55.3	188	13.8
Zip Code Total	7,194	1,913	26.6	3,946	54.9	1,335	18.6
Citrus County	7,194	1,913	26.6	3,946	54.9	1,335	18.6
Florida	4,806,854	1,203,426	25.0	3,067,593	63.8	535,835	11.1

Although the American Community Survey(ACS) produces population, demographic and housing unit estimates for 2012-2016, the 2010 Census provides the official counts of the population and housing units for the nation, counties, cities, and towns. The American Community Survey is a sample of data taken over a time period and should not be compared to other sources of data.

Source: US Census Bureau, American Community Survey, 2012-2016 5-Year Estimates, Table B01001I.

Prepared by: WellFlorida Council, 2018.

TABLE 28 CONT. TOTAL ESTIMATED HISPANIC POPULATION BY AGE GROUP AND GENDER, BY ZIP CODE TABULATION AREA (ZCTA), CITRUS COUNTY AND FLORIDA, 2012-2016.

Area	Total Hispanic Male Population	0 - 17 Years of Age		18 - 64 Years of Age		65 + Years of Age	
		Number	Percent of Zip Code	Number	Percent of Zip Code	Number	Percent of Zip Code
34428 Crystal River	287	96	33.4	118	41.1	73	25.4
34429 Crystal River	91	0	0.0	42	46.2	49	53.8
34433 Dunnellon	168	0	0.0	102	60.7	66	39.3
34434 Dunnellon	233	147	63.1	86	36.9	0	0.0
34436 Floral City	206	23	11.2	131	63.6	52	25.2
34442 Hernando	248	74	29.8	103	41.5	71	28.6
34446 Homosassa	200	64	32.0	46	23.0	90	45.0
34448 Homosassa	66	0	0.0	47	71.2	19	28.8
34450 Inverness	302	134	44.4	147	48.7	21	7.0
34452 Inverness	321	79	24.6	180	56.1	62	19.3
34453 Inverness	530	146	27.5	359	67.7	25	4.7
34461 Lecanto	236	46	19.5	173	73.3	17	7.2
34465 Beverly Hills	685	151	22.0	444	64.8	90	13.1
Zip Code Total	3,573	960	26.9	1,978	55.4	635	17.8
Citrus County	3,573	960	26.9	1,978	55.4	635	17.8
Florida	2,373,232	615,191	25.9	1,535,259	64.7	222,782	9.4

Although the American Community Survey(ACS) produces population, demographic and housing unit estimates for 2012-2016, the 2010 Census provides the official counts of the population and housing units for the nation, counties, cities, and towns. The American Community Survey is a sample of data taken over a time period and should not be compared to other sources of data.

Source: US Census Bureau, American Community Survey, 2012-2016 5-Year Estimates, Table B01001I.

Prepared by: WellFlorida Council, 2018.

TABLE 28 CONT. TOTAL ESTIMATED HISPANIC POPULATION BY AGE GROUP AND GENDER, BY ZIP CODE TABULATION AREA (ZCTA), CITRUS COUNTY AND FLORIDA, 2012-2016.

Area	Total Hispanic Female Population	0 - 17 Years of Age		18 - 64 Years of Age		65 + Years of Age	
		Number	Percent of Zip Code	Number	Percent of Zip Code	Number	Percent of Zip Code
34428 Crystal River	223	61	27.4	67	30.0	95	42.6
34429 Crystal River	116	23	19.8	83	71.6	10	8.6
34433 Dunnellon	338	34	10.1	238	70.4	66	19.5
34434 Dunnellon	329	151	45.9	134	40.7	44	13.4
34436 Floral City	331	68	20.5	223	67.4	40	12.1
34442 Hernando	434	110	25.3	254	58.5	70	16.1
34446 Homosassa	228	0	0.0	158	69.3	70	30.7
34448 Homosassa	77	12	15.6	40	51.9	25	32.5
34450 Inverness	215	80	37.2	104	48.4	31	14.4
34452 Inverness	236	69	29.2	103	43.6	64	27.1
34453 Inverness	158	58	36.7	89	56.3	11	7.0
34461 Lecanto	258	17	6.6	165	64.0	76	29.5
34465 Beverly Hills	678	270	39.8	310	45.7	98	14.5
Zip Code Total	3,621	953	26.3	1,968	54.3	700	19.3
Citrus County	3,621	953	26.3	1,968	54.3	700	19.3
Florida	2,433,622	588,235	24.2	1,532,334	63.0	313,053	12.9

Although the American Community Survey(ACS) produces population, demographic and housing unit estimates for 2012-2016, the 2010 Census provides the official counts of the population and housing units for the nation, counties, cities, and towns. The American Community Survey is a sample of data taken over a time period and should not be compared to other sources of data.

Source: US Census Bureau, American Community Survey, 2012-2016 5-Year Estimates, Table B01001I.

Prepared by: WellFlorida Council, 2018.

GROUP QUARTERS

TABLE 29. TOTAL ESTIMATED POPULATION IN GROUP QUARTERS BY ZIP CODE TABULATION AREA (ZCTA), CITRUS COUNTY AND FLORIDA, 2012-2016.

Area	Total Estimated Population	In Group Quarters	
		Estimated Number	Percent of Zip Code
34428 Crystal River	9,522	0	0.0
34429 Crystal River	7,430	305	4.1
34433 Dunnellon	5,364	0	0.0
34434 Dunnellon	8,416	8	0.1
34436 Floral City	8,036	156	1.9
34442 Hernando	14,693	147	1.0
34446 Homosassa	16,397	0	0.0
34448 Homosassa	10,413	127	1.2
34450 Inverness	10,709	37	0.3
34452 Inverness	11,180	229	2.0
34453 Inverness	10,708	136	1.3
34461 Lecanto	10,077	1,165	11.6
34465 Beverly Hills	17,244	28	0.2
Zip Code Total	140,189	2,338	1.7
Citrus County	140,453	2,338	1.7
Florida	19,934,451	432,436	2.2

The group quarters population includes all people not living in households. Two general categories of people in group quarters are recognized by the Census: (1) the institutionalized population and (2) the noninstitutionalized population. The institutionalized population includes people under formally authorized, supervised care or custody in institutions at the time of enumeration; such as correctional institutions, nursing homes and juvenile institutions. The noninstitutionalized population includes all people who live in group quarters other than institutions, such as college dormitories, military quarters, and group homes. Also, included are staff residing at institutional group quarters.

Although the American Community Survey(ACS) produces population, demographic and housing unit estimates for 2012-2016, the 2010 Census provides the official counts of the population and housing units for the nation, counties, cities, and towns. The American Community Survey is a sample of data taken over a time period and should not be compared to other sources of data.

Source: US Census Bureau, American Community Survey, 2012-2016 5-Year Estimates, Tables B01001 and B26001.

Prepared by: WellFlorida Council, 2018.

FAMILIES

TABLE 30. TOTAL ESTIMATED FAMILIES AND AVERAGE FAMILY SIZE BY ZIP CODE TABULATION AREA (ZCTA), CITRUS COUNTY AND FLORIDA, 2012-2016.

Area	Estimated Families			
	All Families	Married Couple Families	Male Householder, No Wife Present Families	Female Households, No Husband Present Families
34428 Crystal River	2,403	1,718	325	360
34429 Crystal River	1,937	1,395	199	343
34433 Dunnellon	1,555	1,382	43	130
34434 Dunnellon	2,290	1,827	165	298
34436 Floral City	2,138	1,620	174	344
34442 Hernando	4,445	3,854	243	348
34446 Homosassa	5,138	4,213	270	655
34448 Homosassa	2,674	1,806	346	522
34450 Inverness	2,935	2,180	221	534
34452 Inverness	2,812	1,951	150	711
34453 Inverness	2,878	2,364	168	346
34461 Lecanto	2,623	2,155	92	376
34465 Beverly Hills	4,897	3,867	123	907
Zip Code Total	38,725	30,332	2,519	5,874
Citrus County	38,796	30,403	2,519	5,874
Florida	4,759,855	3,436,423	348,506	974,926

A family includes a householder and one or more other people living in the same household who are related to the householder by birth, marriage, or adoption. All people in a household who are related to the householder are regarded as members of his or her family. A family household may contain people not related to the householder, but those people are not included as part of the householders family in census tabulations. Thus, the number of family households is equal to the number of families, but family households may include more members than do families. A household can contain only one family for purposes of census tabulations. Not all households contain families since a household may be comprised of a group of unrelated people or of one person living alone.
Although the American Community Survey(ACS) produces population, demographic and housing unit estimates for 2012-2016, the 2010 Census provides the official counts of the population and housing units for the nation, counties, cities, and towns. The American Community Survey is a sample of data taken over a time period and should not be compared to other sources of data.
Source: US Census Bureau, American Community Survey, 2012-2016 5-Year Estimates, Table S1101.
Prepared by: WellFlorida Council, 2018.

TABLE 30 CONT. TOTAL ESTIMATED FAMILIES AND AVERAGE FAMILY SIZE BY ZIP CODE TABULATION AREA (ZCTA), CITRUS COUNTY AND FLORIDA, 2012-2016.

Area	Average Family Size			
	All Families	Married Couple Families	Male Householder, No Wife Present Families	Female Households, No Husband Present Families
34428 Crystal River	2.90	2.83	3.14	3.02
34429 Crystal River	2.66	2.43	2.61	3.62
34433 Dunnellon	2.70	2.66	2.60	3.18
34434 Dunnellon	3.06	2.86	3.23	4.16
34436 Floral City	2.84	2.70	3.22	3.28
34442 Hernando	2.54	2.40	3.74	3.19
34446 Homosassa	2.60	2.52	2.75	3.05
34448 Homosassa	2.76	2.58	2.92	3.27
34450 Inverness	2.81	2.63	4.05	3.04
34452 Inverness	2.92	2.75	2.84	3.40
34453 Inverness	3.04	2.93	3.65	3.50
34461 Lecanto	2.71	2.61	3.34	3.11
34465 Beverly Hills	2.81	2.74	2.56	3.15
Zip Code Total	NA	NA	NA	NA
Citrus County	2.78	2.65	3.16	3.27
Florida	3.27	3.17	3.35	3.57

A family includes a householder and one or more other people living in the same household who are related to the householder by birth, marriage, or adoption. All people in a household who are related to the householder are regarded as members of his or her family. A family household may contain people not related to the householder, but those people are not included as part of the householders family in census tabulations. Thus, the number of family households is equal to the number of families, but family households may include more members than do families. A household can contain only one family for purposes of census tabulations. Not all households contain families since a household may be comprised of a group of unrelated people or of one person living alone.
Although the American Community Survey(ACS) produces population, demographic and housing unit estimates for 2012-2016, the 2010 Census provides the official counts of the population and housing units for the nation, counties, cities, and towns. The American Community Survey is a sample of data taken over a time period and should not be compared to other sources of data.
Source: US Census Bureau, American Community Survey, 2012-2016 5-Year Estimates, Table S1101.
Prepared by: WellFlorida Council, 2018.

HOUSEHOLDS

TABLE 31. TOTAL ESTIMATED HOUSEHOLDS AND AVERAGE HOUSEHOLD SIZE BY ZIP CODE TABULATION AREA (ZCTA), CITRUS COUNTY AND FLORIDA, 2012-2016.

Area	Total Estimated Households				
	Total Estimated Households	Married Couple Households	Male Householder, No Wife Present Households	Female Householder, No Husband Present Households	Nonfamily Households
34428 Crystal River	4,152	1,718	325	360	1,749
34429 Crystal River	3,493	1,395	199	343	1,556
34433 Dunnellon	2,520	1,382	43	130	965
34434 Dunnellon	3,300	1,827	165	298	1,010
34436 Floral City	3,486	1,620	174	344	1,348
34442 Hernando	6,575	3,854	243	348	2,130
34446 Homosassa	7,479	4,213	270	655	2,341
34448 Homosassa	4,618	1,806	346	522	1,944
34450 Inverness	4,853	2,180	221	534	1,918
34452 Inverness	4,800	1,951	150	711	1,988
34453 Inverness	4,245	2,364	168	346	1,367
34461 Lecanto	4,075	2,155	92	376	1,452
34465 Beverly Hills	7,647	3,867	123	907	2,750
Zip Code Total	61,243	30,332	2,519	5,874	22,518
Citrus County	61,350	30,403	2,519	5,874	22,554
Florida	7,393,262	3,436,423	348,506	974,926	2,633,407

A household includes all of the people who occupy a housing unit. (People not living in households are classified as living in group quarters.) A housing unit is a house, an apartment, a mobile home, a group of rooms, or a single room occupied (or if vacant, intended for occupancy) as separate living quarters. Separate living quarters are those in which the occupants live separately from any other people in the building and that have a direct access from the outside of the building or through a common hall. The occupants may be a single family, one person living alone, two or more families living together, or any other group of related or unrelated people who share living quarters.

Although the American Community Survey(ACS) produces population, demographic and housing unit estimates for 2012-2016, the 2010 Census provides the official counts of the population and housing units for the nation, counties, cities, and towns. The American Community Survey is a sample of data taken over a time period and should not be compared to other sources of data.

Source: US Census Bureau, American Community Survey, 2012-2016 5-Year Estimates, Table S1101.

Prepared by: WellFlorida Council, 2018.

TABLE 31 CONT. TOTAL ESTIMATED HOUSEHOLDS AND AVERAGE HOUSEHOLD SIZE BY ZIP CODE TABULATION AREA (ZCTA), CITRUS COUNTY AND FLORIDA, 2012-2016.

Area	Average Household Size				
	All Households	Married Couple Households	Male Householder, No Wife Present Households	Female Householder, No Husband Present Households	Nonfamily Households
34428 Crystal River	2.29	2.88	4.03	3.21	1.21
34429 Crystal River	2.04	2.45	2.72	4.19	1.11
34433 Dunnellon	2.13	2.74	3.58	3.18	1.05
34434 Dunnellon	2.55	2.87	3.88	4.52	1.17
34436 Floral City	2.26	2.72	3.58	3.56	1.21
34442 Hernando	2.21	2.44	4.17	3.40	1.38
34446 Homosassa	2.19	2.55	3.02	3.19	1.18
34448 Homosassa	2.23	2.58	3.89	3.41	1.29
34450 Inverness	2.20	2.64	4.35	3.32	1.14
34452 Inverness	2.28	2.78	3.19	3.77	1.19
34453 Inverness	2.49	2.98	3.70	3.62	1.21
34461 Lecanto	2.19	2.62	3.64	3.31	1.17
34465 Beverly Hills	2.25	2.75	2.66	3.44	1.14
Zip Code Total	NA	NA	NA	NA	NA
Citrus County	2.25	2.67	3.64	3.52	1.20
Florida	2.64	3.20	3.80	3.81	1.31

A household includes all of the people who occupy a housing unit. (People not living in households are classified as living in group quarters.) A housing unit is a house, an apartment, a mobile home, a group of rooms, or a single room occupied (or if vacant, intended for occupancy) as separate living quarters. Separate living quarters are those in which the occupants live separately from any other people in the building and that have a direct access from the outside of the building or through a common hall. The occupants may be a single family, one person living alone, two or more families living together, or any other group of related or unrelated people who share living quarters.

Although the American Community Survey(ACS) produces population, demographic and housing unit estimates for 2012-2016, the 2010 Census provides the official counts of the population and housing units for the nation, counties, cities, and towns. The American Community Survey is a sample of data taken over a time period and should not be compared to other sources of data.

Source: US Census Bureau, American Community Survey, 2012-2016 5-Year Estimates, Table S1101.

Prepared by: WellFlorida Council, 2018.

TABLE 32. TOTAL HOUSEHOLDS AND PERCENT OF HOUSEHOLDS WITH VARIOUS PUBLIC ASSISTANCE, CITRUS COUNTY AND FLORIDA, 2012-2016.

Socio-Economic	2012-2016 ACS Estimates	
	Citrus County	Florida
Total Number of Households	61,350	7,393,262
Mean Income In the Past 12 Months (All Races)	$ 52,741	$ 69,936
% of households w/Social Security Income	57.9	36.5
Mean Income for Households with Social Security Income	$ 19,600	$ 18,731
% of households w/Supplemental Security Income (SSI)	6.5	5.0
Mean Income for Households with Supplemental Security Income (SSA)	$ 9,836	$ 9,502
% of Households w/Cash Public Assistance Income	2.1	2.2
Mean Income for Households with Cash Public Assistance Income	$ 2,404	$ 2,836
% With Retirement Income	34.4	19.7
Mean Income for Households with Retirement Income	$ 23,311	$ 26,105
% of Households w/Food Stamps in the last 12 months	14.2	14.8

Although the American Community Survey(ACS) produces population, demographic and housing unit estimates for 2012-2016, the 2010 Census provides the official counts of the population and housing units for the nation, counties, cities, and towns. The American Community Survey is a sample of data taken over a time period and should not be compared to other sources of data.
Source: US Census Bureau, American Community Survey, 2012-2016 5-Year Estimates, Table S1902 and S2201.
Prepared by: WellFlorida Council, 2018.

TABLE 33. TOTAL VETERANS POPULATION BY ZIP CODE TABULATION AREA (ZCTA), CITRUS COUNTY AND FLORIDA, 2012-2016.

Area	Total Civilian Population 18 Years and Over	Total Veterans Population	Percent Veterans Population
34428 Crystal River	7,668	947	12.4
34429 Crystal River	6,650	1,149	17.3
34433 Dunnellon	4,721	878	18.6
34434 Dunnellon	6,754	1,160	17.2
34436 Floral City	6,754	927	13.7
34442 Hernando	12,976	2,417	18.6
34446 Homosassa	14,669	2,701	18.4
34448 Homosassa	8,898	1,441	16.2
34450 Inverness	9,055	1,466	16.2
34452 Inverness	9,258	1,383	14.9
34453 Inverness	8,586	1,450	16.9
34461 Lecanto	8,717	1,451	16.6
34465 Beverly Hills	14,406	2,437	16.9
Zip Code Total	119,112	19,807	16.6
Citrus County	119,344	19,824	16.6
Florida	15,812,068	1,480,133	9.4

Although the American Community Survey(ACS) produces population, demographic and housing unit estimates for 2012-2016, the 2010 Census provides the official counts of the population and housing units for the nation, counties, cities, and towns. The American Community Survey is a sample of data taken over a time period and should not be compared to other sources of data.
Source: US Census Bureau, American Community Survey, 2012-2016 5-Year Estimates, Table S2101.
Prepared by: WellFlorida Council, 2018.

TRANSPORTATION

TABLE 34. PERCENT OF HOUSEHOLDS WITH WORKERS AGE 16 AND OVER BY NUMBER OF AVAILABLE VEHICLES AND METHOD OF TRANSPORTATION TO WORK, CITRUS COUNTY AND FLORIDA, 2012-2016.

	Citrus County	Florida
	Percent of Households By Number of Available Vehicles	
No Vehicle Available	1.6	3.0
1 Vehicle	23.6	24.3
2 Vehicles	46.5	45.4
3 or More Vehicles	28.3	27.3
	Method of Transportation to Work	
Drives Alone	81.8	79.5
Carpools	7.9	9.3
Public Transportation	0.3	2.1
Other	10.0	9.1

Source: US Census Bureau, American Community Survey, 2012-2016. Table S0802.
Prepared by: WellFlorida Council, 2018.

TABLE 35. PERCENT OF HOUSEHOLDS WITH WORKERS AGE 16 AND OVER BY TRAVEL TIME TO WORK, CITRUS COUNTY AND FLORIDA, 2012-2016.

	Citrus County	Florida
All Workers		
Less than 10 minutes	13.5	9.3
10 - 14 minutes	15.3	12.4
15 - 19 minutes	16.6	15.4
20 - 24 minutes	15.1	16.3
25 - 29 minutes	5.4	6.7
30 - 34 minutes	14.5	16.6
35 - 44 minutes	5.1	7.3
45 - 59 minutes	6.4	8.6
60 or more minutes	7.9	7.5
Those That Drive Alone		
Less than 10 minutes	12.5	8.7
10 - 14 minutes	15.6	12.4
15 - 19 minutes	17.6	15.7
20 - 24 minutes	15.6	16.8
25 - 29 minutes	5.5	7.0
30 - 34 minutes	14.1	16.8
35 - 44 minutes	5.3	7.5
45 - 59 minutes	6.3	8.7
60 or more minutes	7.3	6.5
Those That Carpool		
Less than 10 minutes	10.5	8.4
10 - 14 minutes	13.7	11.5
15 - 19 minutes	11.4	15.3
20 - 24 minutes	15.4	15.7
25 - 29 minutes	4.2	6.6
30 - 34 minutes	20.0	17.1
35 - 44 minutes	4.9	7.2
45 - 59 minutes	9.0	9.0
60 or more minutes	11.0	9.2
Those That Use Public Transportation		
Less than 10 minutes	2.9	2.6
10 - 14 minutes	-	4.2
15 - 19 minutes	31.6	6.3
20 - 24 minutes	2.2	8.7
25 - 29 minutes	-	2.7
30 - 34 minutes	8.8	17.6
35 - 44 minutes	9.6	6.8
45 - 59 minutes	12.5	13.2
60 or more minutes	32.4	38.0

Source: US Census Bureau, American Community Survey, 2012-2016. Table S0802.
Prepared by: WellFlorida Council, 2018.

POVERTY

FIGURE 4. POVERTY ESTIMATES FOR ALL AGES AND CHILDREN, CITRUS COUNTY AND FLORIDA, 2012-2016.

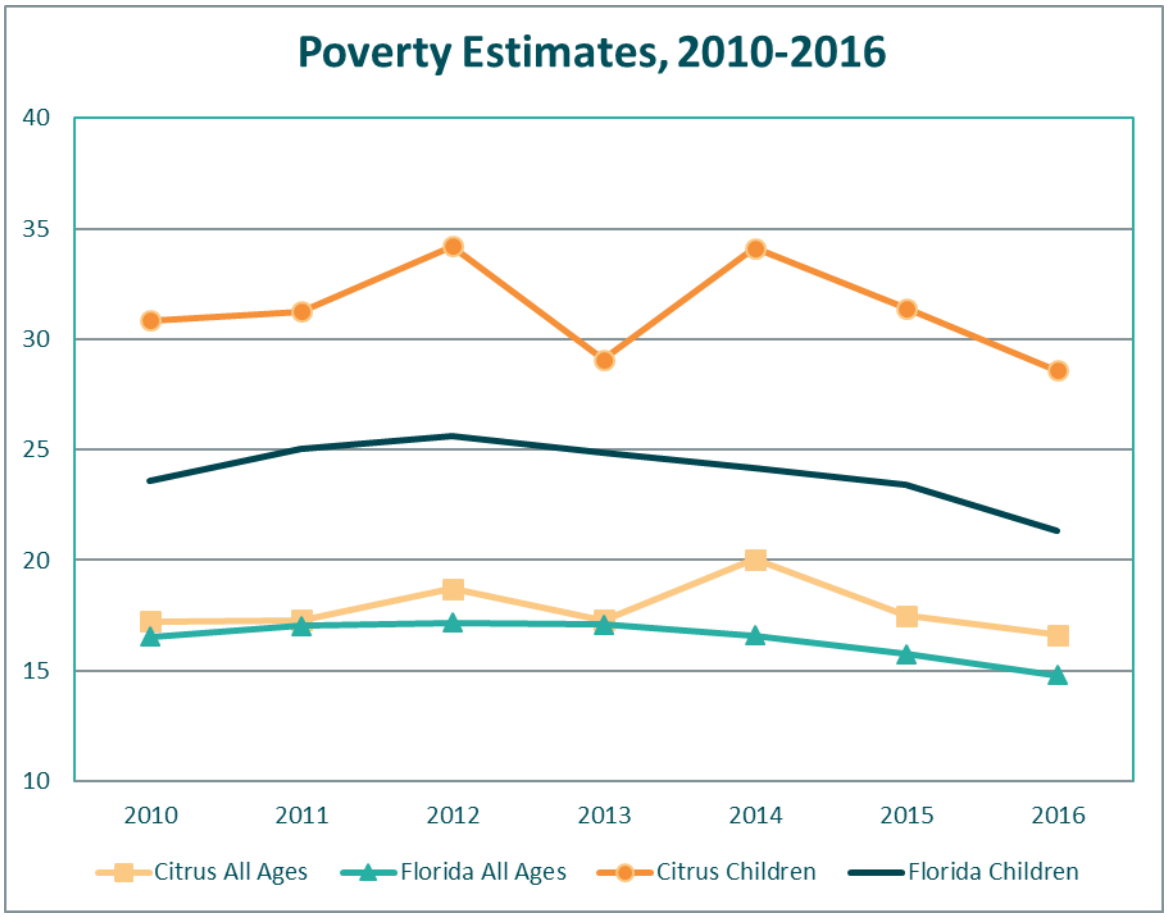

Source: Table 36.

TABLE 36. NUMBER AND PERCENT OF PERSONS IN POVERTY, BY SELECTED AGES, CITRUS COUNTY AND FLORIDA, 2010-2016.

Year	Citrus County			Florida		
	Poverty Universe	Number In Poverty	Percent In Poverty	Poverty Universe	Number In Poverty	Percent In Poverty
All Ages						
2010	138,630	23,869	17.2	18,436,765	3,048,621	16.5
2011	137,548	23,766	17.3	18,652,058	3,178,155	17.0
2012	136,906	25,611	18.7	18,912,451	3,248,276	17.2
2013	136,711	23,632	17.3	19,129,965	3,268,130	17.1
2014	136,861	27,449	20.1	19,470,220	3,231,142	16.6
2015	138,553	24,249	17.5	19,850,025	3,129,061	15.8
2016	141,122	23,472	16.6	20,191,307	2,986,237	14.8
Under Age 18						
2010	21,672	6,684	30.8	3,938,186	929,620	23.6
2011	21,048	6,576	31.2	3,932,909	985,615	25.1
2012	20,776	7,107	34.2	3,944,810	1,011,096	25.6
2013	20,537	5,972	29.1	3,953,274	982,272	24.8
2014	20,341	6,943	34.1	3,984,878	962,857	24.2
2015	20,430	6,415	31.4	4,036,757	944,415	23.4
2016	20,547	5,873	28.6	4,082,318	869,892	21.3
Ages 5 - 17 in Families						
2010	16,160	4,613	28.5	2,864,957	628,165	21.9
2011	15,670	4,413	28.2	2,859,492	670,753	23.5
2012	15,478	4,506	29.1	2,873,933	693,284	24.1
2013	15,244	4,153	27.2	2,881,447	678,022	23.5
2014	15,078	5,126	34.0	2,908,298	666,307	22.9
2015	15,110	4,346	28.8	2,941,155	646,658	22.0
2016	15,143	4,217	27.8	2,961,031	594,181	20.1

Source: US Census Bureau, Small Area Income and Poverty Estimates, 2010-2016.
Prepared by: WellFlorida Council, 2018.

ZIP CODE TABULATION AREA (ZCTA)

MAP 4. ESTIMATED PERCENT IN POVERTY BY ZIP CODE TABULATION AREA (ZCTA), 2012-2016.

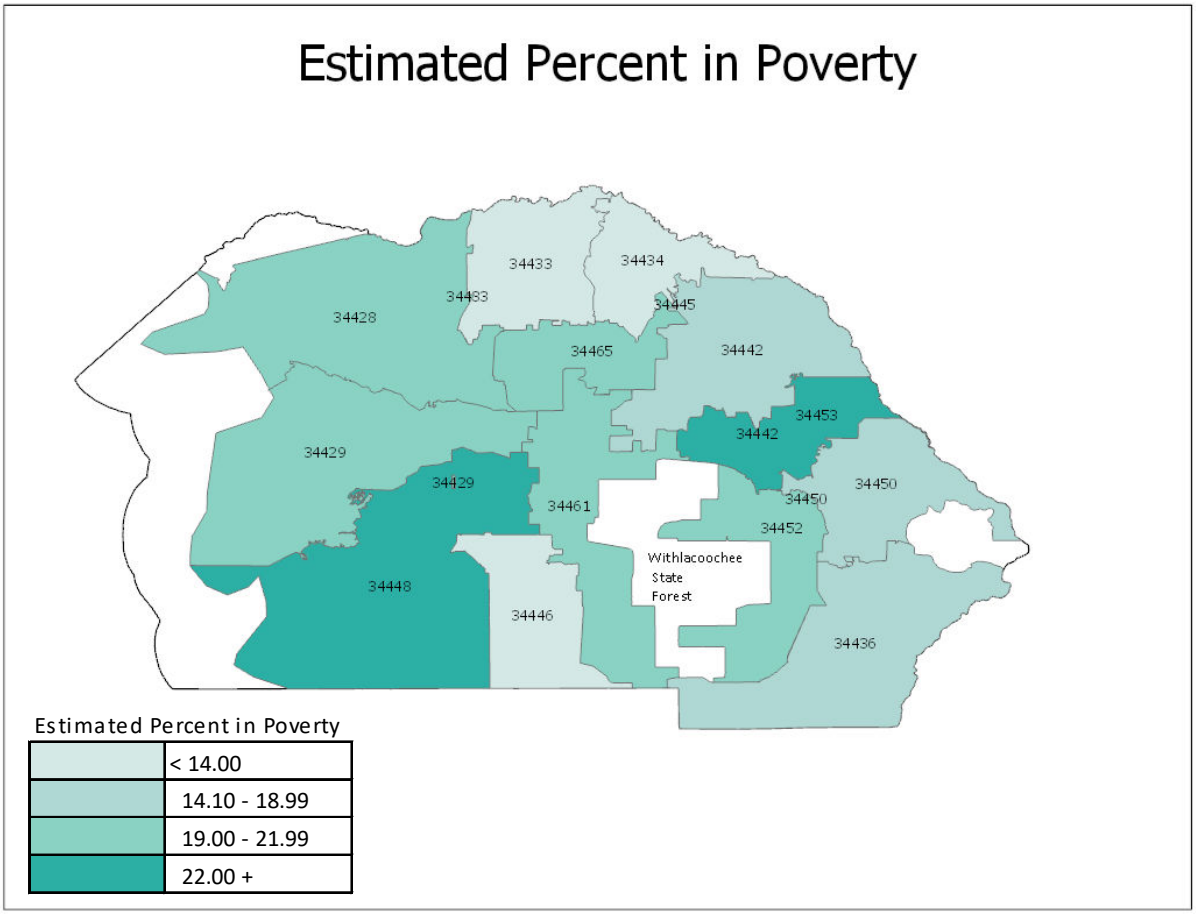

Note: See Table 37 for rates by Zip Code Tabulation Area (ZCTA).

TABLE 37. ESTIMATED NUMBER AND PERCENT OF INDIVIDUALS AND CHILDREN IN POVERTY IN THE PAST 12 MONTHS, BY ZIP CODE TABULATION AREA (ZCTA), CITRUS COUNTY AND FLORIDA, 2012-2016.

Area	Estimated Total Number	Estimated Number In Poverty	Estimated Percent In Poverty
Individuals			
34428 Crystal River	9,447	2,008	21.3
34429 Crystal River	7,145	1,385	19.4
34433 Dunnellon	5,281	513	9.7
34434 Dunnellon	8,416	953	11.3
34436 Floral City	7,971	1,145	14.4
34442 Hernando	14,381	2,245	15.6
34446 Homosassa	16,312	2,160	13.2
34448 Homosassa	10,211	2,773	27.2
34450 Inverness	10,637	1,630	15.3
34452 Inverness	10,918	2,321	21.3
34453 Inverness	10,577	2,333	22.1
34461 Lecanto	8,925	1,425	16.0
34465 Beverly Hills	17,238	3,447	20.0
Zip Code Total	137,459	24,338	17.7
Citrus County	137,723	24,409	17.7
Florida	19,514,334	3,139,258	16.1

Although the American Community Survey(ACS) produces population, demographic and housing unit estimates for 2012-2016, the 2010 Census provides the official counts of the population and housing units for the nation, counties, cities, and towns. The American Community Survey is a sample of data taken over a time period and should not be compared to other sources of data.
Source: US Census Bureau, American Community Survey, 2012-2016 5-Year Estimates, Table B17020.
Prepared by: WellFlorida Council, 2018.

TABLE 37 CONT. ESTIMATED NUMBER AND PERCENT OF INDIVIDUALS AND CHILDREN IN POVERTY IN THE PAST 12 MONTHS, BY ZIP CODE TABULATION AREAS, CITRUS COUNTY AND FLORIDA, 2012-2016.

Area	Estimated Total Number	Estimated Number In Poverty	Estimated Percent In Poverty
Children (0-17 years of age)			
34428 Crystal River	1,779	649	36.5
34429 Crystal River	737	297	40.3
34433 Dunnellon	560	56	10.0
34434 Dunnellon	1,662	144	8.7
34436 Floral City	1,220	157	12.9
34442 Hernando	1,523	444	29.2
34446 Homosassa	1,643	348	21.2
34448 Homosassa	1,366	549	40.2
34450 Inverness	1,596	565	35.4
34452 Inverness	1,862	574	30.8
34453 Inverness	2,107	933	44.3
34461 Lecanto	1,288	422	32.8
34465 Beverly Hills	2,824	923	32.7
Zip Code Total	20,167	6,061	30.1
Citrus County	20,199	6,061	30.0
Florida	4,000,918	933,624	23.3

Although the American Community Survey(ACS) produces population, demographic and housing unit estimates for 2012-2016, the 2010 Census provides the official counts of the population and housing units for the nation, counties, cities, and towns. The American Community Survey is a sample of data taken over a time period and should not be compared to other sources of data.
Source: US Census Bureau, American Community Survey, 2012-2016 5-Year Estimates, Table B17020.
Prepared by: WellFlorida Council, 2018.

All Ages by Level of Poverty

TABLE 38. ESTIMATED NUMBER AND PERCENT OF INDIVIDUALS BY DETAILED LEVELS OF POVERTY IN THE PAST 12 MONTHS, BY ZIP CODE TABULATION AREA (ZCTA), CITRUS COUNTY AND FLORIDA, 2012-2016.

Area	Estimated Total Population	0 - 99 Percent of Poverty		Between 100 - 149% of Poverty		Between 150 - 199% of Poverty	
		Estimated Number	Estimated Percent	Estimated Number	Estimated Percent	Estimated Number	Estimated Percent
34428 Crystal River	9,447	2,008	21.3	1,060	11.2	1,152	12.2
34429 Crystal River	7,145	1,385	19.4	687	9.6	729	10.2
34433 Dunnellon	5,281	513	9.7	483	9.1	791	15.0
34434 Dunnellon	8,416	953	11.3	645	7.7	1,084	12.9
34436 Floral City	7,971	1,145	14.4	1,229	15.4	1,464	18.4
34442 Hernando	14,381	2,245	15.6	1,893	13.2	1,261	8.8
34446 Homosassa	16,312	2,160	13.2	1,617	9.9	1,752	10.7
34448 Homosassa	10,211	2,773	27.2	1,811	17.7	1,019	10.0
34450 Inverness	10,637	1,630	15.3	1,501	14.1	787	7.4
34452 Inverness	10,918	2,321	21.3	1,187	10.9	1,310	12.0
34453 Inverness	10,577	2,333	22.1	1,339	12.7	958	9.1
34461 Lecanto	8,925	1,425	16.0	881	9.9	1,012	11.3
34465 Beverly Hills	17,238	3,447	20.0	2,289	13.3	1,491	8.6
Zip Code Total	137,459	24,338	17.7	16,622	12.1	14,810	10.8
Citrus County	137,723	24,409	17.7	16,672	12.1	14,873	10.8
Florida	19,514,334	3,139,258	16.1	2,100,350	10.8	2,032,353	10.4

Although the American Community Survey(ACS) produces population, demographic and housing unit estimates for 2012-2016, the 2010 Census provides the official counts of the population and housing units for the nation, counties, cities, and towns. The American Community Survey is a sample of data taken over a time period and should not be compared to other sources of data.

Source: US Census Bureau, American Community Survey, 2012-2016 5-Year Estimates, Table B17024.

Prepared by: WellFlorida Council, 2018.

TABLE 38 CONT. ESTIMATED NUMBER AND PERCENT OF INDIVIDUALS BY DETAILED LEVELS OF POVERTY IN THE PAST 12 MONTHS, BY ZIP CODE TABULATION AREA (ZCTA), CITRUS COUNTY AND FLORIDA, 2012-2016.

Area	Estimated Total Population	Between 200 - 299% of Poverty		Between 300 - 399% of Poverty		400 % and Above of Poverty	
		Estimated Number	Estimated Percent	Estimated Number	Estimated Percent	Estimated Number	Estimated Percent
34428 Crystal River	9,447	2,209	23.4	1,222	12.9	1,796	19.0
34429 Crystal River	7,145	758	10.6	1,377	19.3	2,209	30.9
34433 Dunnellon	5,281	1,215	23.0	625	11.8	1,654	31.3
34434 Dunnellon	8,416	1,759	20.9	2,147	25.5	1,828	21.7
34436 Floral City	7,971	1,393	17.5	1,029	12.9	1,711	21.5
34442 Hernando	14,381	2,601	18.1	2,157	15.0	4,224	29.4
34446 Homosassa	16,312	3,992	24.5	2,483	15.2	4,308	26.4
34448 Homosassa	10,211	1,173	11.5	1,063	10.4	2,372	23.2
34450 Inverness	10,637	2,378	22.4	1,571	14.8	2,770	26.0
34452 Inverness	10,918	2,876	26.3	1,489	13.6	1,735	15.9
34453 Inverness	10,577	2,109	19.9	1,310	12.4	2,528	23.9
34461 Lecanto	8,925	2,311	25.9	995	11.1	2,301	25.8
34465 Beverly Hills	17,238	2,888	16.8	2,672	15.5	4,451	25.8
Zip Code Total	137,459	27,662	20.1	20,140	14.7	33,887	24.7
Citrus County	137,723	27,662	20.1	20,140	14.6	33,967	24.7
Florida	19,514,334	3,552,223	18.2	2,605,589	13.4	6,084,561	31.2

Although the American Community Survey(ACS) produces population, demographic and housing unit estimates for 2012-2016, the 2010 Census provides the official counts of the population and housing units for the nation, counties, cities, and towns. The American Community Survey is a sample of data taken over a time period and should not be compared to other sources of data.

Source: US Census Bureau, American Community Survey, 2012-2016 5-Year Estimates, Table B17024.

Prepared by: WellFlorida Council, 2018.

TABLE 39. ESTIMATED NUMBER AND PERCENT OF PERSONS BY AGE BY SELECTED LEVELS OF POVERTY IN THE PAST 12 MONTHS, BY ZIP CODE TABULATION AREA (ZCTA), CITRUS COUNTY AND FLORIDA, 2012-2016.

Area	Estimated Total Population	Below 100% of Poverty		Between 100 - 200% of Poverty		200% and Above of Poverty	
		Estimated Number	Estimated Percent	Estimated Number	Estimated Percent	Estimated Number	Estimated Percent
34428 Crystal River	9,447	2,008	21.3	2,212	23.4	5,227	55.3
34429 Crystal River	7,145	1,385	19.4	1,416	19.8	4,344	60.8
34433 Dunnellon	5,281	513	9.7	1,274	24.1	3,494	66.2
34434 Dunnellon	8,416	953	11.3	1,729	20.5	5,734	68.1
34436 Floral City	7,971	1,145	14.4	2,693	33.8	4,133	51.9
34442 Hernando	14,381	2,245	15.6	3,154	21.9	8,982	62.5
34446 Homosassa	16,312	2,160	13.2	3,369	20.7	10,783	66.1
34448 Homosassa	10,211	2,773	27.2	2,830	27.7	4,608	45.1
34450 Inverness	10,637	1,630	15.3	2,288	21.5	6,719	63.2
34452 Inverness	10,918	2,321	21.3	2,497	22.9	6,100	55.9
34453 Inverness	10,577	2,333	22.1	2,297	21.7	5,947	56.2
34461 Lecanto	8,925	1,425	16.0	1,893	21.2	5,607	62.8
34465 Beverly Hills	17,238	3,447	20.0	3,780	21.9	10,011	58.1
Zip Code Total	137,459	24,338	17.7	31,432	22.9	81,689	59.4
Citrus County	137,723	24,409	17.7	31,545	22.9	81,769	59.4
Florida	19,514,334	3,139,258	16.1	4,132,703	21.2	12,242,373	62.7

Although the American Community Survey(ACS) produces population, demographic and housing unit estimates for 2012-2016, the 2010 Census provides the official counts of the population and housing units for the nation, counties, cities, and towns. The American Community Survey is a sample of data taken over a time period and should not be compared to other sources of data.

Source: US Census Bureau, American Community Survey, 2012-2016 5-Year Estimates, Table B17024.

Prepared by: WellFlorida Council, 2018.

TABLE 39 CONT. ESTIMATED NUMBER AND PERCENT OF PERSONS BY AGE BY SELECTED LEVELS OF POVERTY IN THE PAST 12 MONTHS, BY ZIP CODE TABULATION AREAS, CITRUS COUNTY AND FLORIDA, 2012-2016.

Area	Estimated Total Population 0-17	Below 100% of Poverty		Between 100 - 200% of Poverty		200% and Above of Poverty	
		Estimated Number	Estimated Percent	Estimated Number	Estimated Percent	Estimated Number	Estimated Percent
34428 Crystal River	1,779	649	36.5	487	27.4	643	36.1
34429 Crystal River	737	297	40.3	211	28.6	229	31.1
34433 Dunnellon	560	56	10.0	285	50.9	219	39.1
34434 Dunnellon	1,662	144	8.7	452	27.2	1,066	64.1
34436 Floral City	1,220	157	12.9	660	54.1	403	33.0
34442 Hernando	1,523	444	29.2	566	37.2	513	33.7
34446 Homosassa	1,643	348	21.2	442	26.9	853	51.9
34448 Homosassa	1,366	549	40.2	366	26.8	451	33.0
34450 Inverness	1,596	565	35.4	167	10.5	864	54.1
34452 Inverness	1,862	574	30.8	657	35.3	631	33.9
34453 Inverness	2,107	933	44.3	301	14.3	873	41.4
34461 Lecanto	1,288	422	32.8	308	23.9	558	43.3
34465 Beverly Hills	2,824	923	32.7	763	27.0	1,138	40.3
Zip Code Total	20,167	6,061	30.1	5,665	28.1	8,441	41.9
Citrus County	20,199	6,061	30.0	5,697	28.2	8,441	41.8
Florida	4,000,918	933,624	23.3	1,017,853	25.4	2,049,441	51.2

Although the American Community Survey(ACS) produces population, demographic and housing unit estimates for 2012-2016, the 2010 Census provides the official counts of the population and housing units for the nation, counties, cities, and towns. The American Community Survey is a sample of data taken over a time period and should not be compared to other sources of data.

Source: US Census Bureau, American Community Survey, 2012-2016 5-Year Estimates, Table B17024.

Prepared by: WellFlorida Council, 2018.

TABLE 39 CONT. ESTIMATED NUMBER AND PERCENT OF PERSONS BY AGE BY SELECTED LEVELS OF POVERTY IN THE PAST 12 MONTHS, BY ZIP CODE TABULATION AREAS, CITRUS COUNTY AND FLORIDA, 2012-2016.

Area	Estimated Total Population 18-64	Below 100% of Poverty		Between 100 - 200% of Poverty		200% and Above of Poverty	
		Estimated Number	Estimated Percent	Estimated Number	Estimated Percent	Estimated Number	Estimated Percent
34428 Crystal River	5,238	1,085	20.7	1,113	21.2	3,040	58.0
34429 Crystal River	3,770	780	20.7	537	14.2	2,453	65.1
34433 Dunnellon	3,035	309	10.2	566	18.6	2,160	71.2
34434 Dunnellon	4,448	620	13.9	777	17.5	3,051	68.6
34436 Floral City	4,267	812	19.0	1,295	30.3	2,160	50.6
34442 Hernando	6,496	1,497	23.0	1,468	22.6	3,531	54.4
34446 Homosassa	7,073	1,062	15.0	1,478	20.9	4,533	64.1
34448 Homosassa	5,235	1,668	31.9	1,307	25.0	2,260	43.2
34450 Inverness	5,082	629	12.4	1,114	21.9	3,339	65.7
34452 Inverness	6,037	1,508	25.0	977	16.2	3,552	58.8
34453 Inverness	5,434	1,158	21.3	1,174	21.6	3,102	57.1
34461 Lecanto	4,275	831	19.4	957	22.4	2,487	58.2
34465 Beverly Hills	8,481	2,088	24.6	1,696	20.0	4,697	55.4
Zip Code Total	68,871	14,047	20.4	14,459	21.0	40,365	58.6
Citrus County	68,990	14,098	20.4	14,490	21.0	40,402	58.6
Florida	11,783,535	1,818,564	15.4	2,315,576	19.7	7,649,395	64.9

Although the American Community Survey(ACS) produces population, demographic and housing unit estimates for 2012-2016, the 2010 Census provides the official counts of the population and housing units for the nation, counties, cities, and towns. The American Community Survey is a sample of data taken over a time period and should not be compared to other sources of data.

Source: US Census Bureau, American Community Survey, 2012-2016 5-Year Estimates, Table B17024.

Prepared by: WellFlorida Council, 2018.

TABLE 39 CONT. ESTIMATED NUMBER AND PERCENT OF PERSONS BY AGE BY SELECTED LEVELS OF POVERTY IN THE PAST 12 MONTHS, BY ZIP CODE TABULATION AREAS, CITRUS COUNTY AND FLORIDA, 2012-2016.

Area	Estimated Total Population 65+	Below 100% of Poverty		Between 100 - 200% of Poverty		200% and Above of Poverty	
		Estimated Number	Estimated Percent	Estimated Number	Estimated Percent	Estimated Number	Estimated Percent
34428 Crystal River	2,430	274	11.3	612	25.2	1,544	63.5
34429 Crystal River	2,638	308	11.7	668	25.3	1,662	63.0
34433 Dunnellon	1,686	148	8.8	423	25.1	1,115	66.1
34434 Dunnellon	2,306	189	8.2	500	21.7	1,617	70.1
34436 Floral City	2,484	176	7.1	738	29.7	1,570	63.2
34442 Hernando	6,362	304	4.8	1,120	17.6	4,938	77.6
34446 Homosassa	7,596	750	9.9	1,449	19.1	5,397	71.1
34448 Homosassa	3,610	556	15.4	1,157	32.0	1,897	52.5
34450 Inverness	3,959	436	11.0	1,007	25.4	2,516	63.6
34452 Inverness	3,019	239	7.9	863	28.6	1,917	63.5
34453 Inverness	3,036	242	8.0	822	27.1	1,972	65.0
34461 Lecanto	3,362	172	5.1	628	18.7	2,562	76.2
34465 Beverly Hills	5,933	436	7.3	1,321	22.3	4,176	70.4
Zip Code Total	48,421	4,230	8.7	11,308	23.4	32,883	67.9
Citrus County	48,534	4,250	8.8	11,358	23.4	32,926	67.8
Florida	3,729,881	387,070	10.4	799,274	21.4	2,543,537	68.2

Although the American Community Survey(ACS) produces population, demographic and housing unit estimates for 2012-2016, the 2010 Census provides the official counts of the population and housing units for the nation, counties, cities, and towns. The American Community Survey is a sample of data taken over a time period and should not be compared to other sources of data.

Source: US Census Bureau, American Community Survey, 2012-2016 5-Year Estimates, Table B17024.

Prepared by: WellFlorida Council, 2018.

By Gender

TABLE 40. ESTIMATED NUMBER AND PERCENT OF PERSONS BY GENDER BY SELECTED LEVEL OF POVERTY IN THE PAST 12 MONTHS, BY ZIP CODE TABULATION AREA (ZCTA), CITRUS COUNTY AND FLORIDA, 2012-2016.

Area	Males			Females		
	Estimated Male Population	Estimated Number In Poverty	Estimated Percent In Poverty	Estimated Female Population	Estimated Number In Poverty	Estimated Percent In Poverty
34428 Crystal River	4,577	780	17.0	4,870	1,228	25.2
34429 Crystal River	3,539	548	15.5	3,606	837	23.2
34433 Dunnellon	2,554	187	7.3	2,727	326	12.0
34434 Dunnellon	4,264	384	9.0	4,152	569	13.7
34436 Floral City	4,064	636	15.6	3,907	509	13.0
34442 Hernando	7,085	1,080	15.2	7,296	1,165	16.0
34446 Homosassa	7,979	998	12.5	8,333	1,162	13.9
34448 Homosassa	4,954	1,288	26.0	5,257	1,485	28.2
34450 Inverness	4,640	650	14.0	5,997	980	16.3
34452 Inverness	5,139	879	17.1	5,779	1,442	25.0
34453 Inverness	5,450	1,150	21.1	5,127	1,183	23.1
34461 Lecanto	4,311	692	16.1	4,614	733	15.9
34465 Beverly Hills	7,568	1,322	17.5	9,670	2,125	22.0
Zip Code Total	66,124	10,594	16.0	71,335	13,744	19.3
Citrus County	66,260	10,619	16.0	71,463	13,790	19.3
Florida	9,470,030	1,417,077	15.0	10,044,304	1,722,181	17.1

Although the American Community Survey(ACS) produces population, demographic and housing unit estimates for 2012-2016, the 2010 Census provides the official counts of the population and housing units for the nation, counties, cities, and towns. The American Community Survey is a sample of data taken over a time period and should not be compared to other sources of data.

Source: US Census Bureau, American Community Survey, 2012-2016 5-Year Estimates, Table B17001.

Prepared by: WellFlorida Council, 2018.

By Race and Ethnicity

TABLE 41. ESTIMATED NUMBER AND PERCENT OF PERSONS BY SELECTED RACES AND ETHNICITY BY SELECTED LEVEL OF POVERTY IN THE PAST 12 MONTHS, BY ZIP CODE TABULATIONS AREA (ZCTA), CITRUS COUNTY AND FLORIDA, 2012-2016.

Area	White			Black			Hispanics		
	Estimated White Population	Estimated Number In Poverty	Estimated Percent In Poverty	Estimated Black Population	Estimated Number In Poverty	Estimated Percent In Poverty	Estimated Hispanic Population	Estimated Number In Poverty	Estimated Percent In Poverty
34428 Crystal River	8,710	1,682	19.3	203	123	60.6	510	36	7.1
34429 Crystal River	6,587	1,170	17.8	263	126	47.9	193	14	7.3
34433 Dunnellon	4,883	396	8.1	209	0	0.0	472	202	42.8
34434 Dunnellon	7,850	937	11.9	429	16	3.7	562	80	14.2
34436 Floral City	7,707	1,121	14.5	74	24	32.4	524	146	27.9
34442 Hernando	13,012	2,035	15.6	464	123	26.5	682	174	25.5
34446 Homosassa	15,616	1,882	12.1	127	48	37.8	428	148	34.6
34448 Homosassa	9,712	2,696	27.8	63	31	49.2	143	37	25.9
34450 Inverness	10,109	1,557	15.4	270	9	3.3	482	238	49.4
34452 Inverness	10,374	2,141	20.6	219	168	76.7	553	240	43.4
34453 Inverness	9,586	2,052	21.4	671	236	35.2	688	12	1.7
34461 Lecanto	8,651	1,389	16.1	85	21	24.7	353	39	11.0
34465 Beverly Hills	15,792	3,367	21.3	686	25	3.6	1,363	347	25.5
Zip Code Total	128,589	22,425	17.4	3,763	950	25.2	6,953	1,713	24.6
Citrus County	128,853	22,496	17.5	3,763	950	25.2	6,953	1,713	24.6
Florida	14,859,241	2,041,253	13.7	3,096,453	810,223	26.2	4,736,746	989,551	20.9

Although the American Community Survey(ACS) produces population, demographic and housing unit estimates for 2012-2016, the 2010 Census provides the official counts of the population and housing units for the nation, counties, cities, and towns. The American Community Survey is a sample of data taken over a time period and should not be compared to other sources of data.
Source: US Census Bureau, American Community Survey, 2012-2016 5-Year Estimates, Table B17020A. B17020B, B17020I.
Prepared by: WellFlorida Council, 2018.

Households in Poverty

TABLE 42. ESTIMATED NUMBER AND PERCENT OF HOUSEHOLDS AND VARIOUS TYPES OF FAMILY HOUSEHOLDS WITH INCOME IN POVERTY IN THE PAST 12 MONTHS, BY ZIP CODE TABULATION AREA (ZCTA), CITRUS COUNTY AND FLORIDA, 2012-2016.

Area	Estimated Total Number	Estimated Number in Poverty	Estimated Percent in Poverty	Estimated Total Number	Estimated Number in Poverty	Estimated Percent in Poverty
	Total Households *			Family Households *		
34428 Crystal River	4,152	777	18.7	2,403	408	17.0
34429 Crystal River	3,493	560	16.0	1,937	251	13.0
34433 Dunnellon	2,520	245	9.7	1,555	115	7.4
34434 Dunnellon	3,300	385	11.7	2,290	130	5.7
34436 Floral City	3,486	442	12.7	2,138	156	7.3
34442 Hernando	6,575	914	13.9	4,445	412	9.3
34446 Homosassa	7,479	1,038	13.9	5,138	509	9.9
34448 Homosassa	4,618	1,073	23.2	2,674	502	18.8
34450 Inverness	4,853	671	13.8	2,935	210	7.2
34452 Inverness	4,800	827	17.2	2,812	417	14.8
34453 Inverness	4,245	810	19.1	2,878	413	14.4
34461 Lecanto	4,075	610	15.0	2,623	229	8.7
34465 Beverly Hills	7,647	1,406	18.4	4,897	729	14.9
Zip Code Total	61,243	9,758	15.9	38,725	4,481	11.6
Citrus County	61,350	9,778	15.9	38,796	4,481	11.6
Florida	7,393,262	1,094,426	14.8	4,759,855	554,664	11.7

* Please refer to the notes section to identify the difference in household types.
Although the American Community Survey(ACS) produces population, demographic and housing unit estimates for 2012-2016, the 2010 Census provides the official counts of the population and housing units for the nation, counties, cities, and towns. The American Community Survey is a sample of data taken over a time period and should not be compared to other sources of data.
Source: US Census Bureau, American Community Survey, 2012-2016 5-Year Estimates, Tables B11001 and B17017.
Prepared by: WellFlorida Council, 2018.

TABLE 42 CONT. ESTIMATED NUMBER AND PERCENT OF HOUSEHOLDS AND VARIOUS TYPES OF FAMILY HOUSEHOLDS WITH INCOME IN POVERTY IN THE PAST 12 MONTHS, BY ZIP CODE TABULATION AREAS, CITRUS COUNTY AND FLORIDA, 2012-2016.

Area	Estimated Total Number	Estimated Number in Poverty	Estimated Percent in Poverty	Estimated Total Number	Estimated Number in Poverty	Estimated Percent in Poverty
	All Families With Female Head of Household, No Husband Present			All Families With Male Head of Household, No Wife Present		
34428 Crystal River	360	185	51.4	325	120	36.9
34429 Crystal River	343	143	41.7	199	39	19.6
34433 Dunnellon	130	27	20.8	43	28	65.1
34434 Dunnellon	298	93	31.2	165	20	12.1
34436 Floral City	344	53	15.4	174	25	14.4
34442 Hernando	348	112	32.2	243	55	22.6
34446 Homosassa	655	237	36.2	270	12	4.4
34448 Homosassa	522	261	50.0	346	128	37.0
34450 Inverness	534	142	26.6	221	12	5.4
34452 Inverness	711	232	32.6	150	34	22.7
34453 Inverness	346	164	47.4	168	70	41.7
34461 Lecanto	376	80	21.3	92	38	41.3
34465 Beverly Hills	907	355	39.1	123	99	80.5
Zip Code Total	5,874	2,084	35.5	2,519	680	27.0
Citrus County	5,874	2,084	35.5	2,519	680	27.0
Florida	974,926	274,215	28.1	348,506	59,735	17.1

* Please refer to the notes section to identify the difference in household types.

Although the American Community Survey(ACS) produces population, demographic and housing unit estimates for 2012-2016, the 2010 Census provides the official counts of the population and housing units for the nation, counties, cities, and towns. The American Community Survey is a sample of data taken over a time period and should not be compared to other sources of data.

Source: US Census Bureau, American Community Survey, 2012-2016 5-Year Estimates, Tables B11001 and B17017.

Prepared by: WellFlorida Council, 2018.

TABLE 42 CONT. ESTIMATED NUMBER AND PERCENT OF HOUSEHOLDS AND VARIOUS TYPES OF FAMILY HOUSEHOLDS WITH INCOME IN POVERTY IN THE PAST 12 MONTHS, BY ZIP CODE TABULATION AREAS, CITRUS COUNTY AND FLORIDA, 2012-2016.

Area	Estimated Total Number	Estimated Number in Poverty	Estimated Percent in Poverty	Estimated Total Number	Estimated Number in Poverty	Estimated Percent in Poverty
	In Married Couple Family			In Other Family		
34428 Crystal River	1,718	103	6.0	685	305	44.5
34429 Crystal River	1,395	69	4.9	542	182	33.6
34433 Dunnellon	1,382	60	4.3	173	55	31.8
34434 Dunnellon	1,827	17	0.9	463	113	24.4
34436 Floral City	1,620	78	4.8	518	78	15.1
34442 Hernando	3,854	245	6.4	591	167	28.3
34446 Homosassa	4,213	260	6.2	925	249	26.9
34448 Homosassa	1,806	113	6.3	868	389	44.8
34450 Inverness	2,180	56	2.6	755	154	20.4
34452 Inverness	1,951	151	7.7	861	266	30.9
34453 Inverness	2,364	179	7.6	514	234	45.5
34461 Lecanto	2,155	111	5.2	468	118	25.2
34465 Beverly Hills	3,867	275	7.1	1,030	454	44.1
Zip Code Total	30,332	1,717	5.7	8,393	2,764	32.9
Citrus County	30,403	1,717	5.6	8,393	2,764	32.9
Florida	3,436,423	220,714	6.4	1,323,432	333,950	25.2

* Please refer to the notes section to identify the difference in household types.

Although the American Community Survey(ACS) produces population, demographic and housing unit estimates for 2012-2016, the 2010 Census provides the official counts of the population and housing units for the nation, counties, cities, and towns. The American Community Survey is a sample of data taken over a time period and should not be compared to other sources of data.

Source: US Census Bureau, American Community Survey, 2012-2016 5-Year Estimates, Tables B11001 and B17017.

Prepared by: WellFlorida Council, 2018.

Family Households in Poverty

TABLE 43. ESTIMATED NUMBER AND PERCENT OF FAMILY HOUSEHOLDS BY LEVEL OF POVERTY IN THE PAST 12 MONTHS, BY ZIP CODE TABULATION AREA (ZCTA), CITRUS COUNTY AND FLORIDA, 2012-2016.

Area	Estimated Total Family Households	under 130 % of Poverty		130 - 149 % of Poverty	
		Estimated Number	Estimated Percent	Estimated Number	Estimated Percent
34428 Crystal River	2,403	546	22.7	82	3.4
34429 Crystal River	1,937	335	17.3	34	1.8
34433 Dunnellon	1,555	159	10.2	93	6.0
34434 Dunnellon	2,290	169	7.4	78	3.4
34436 Floral City	2,138	260	12.2	169	7.9
34442 Hernando	4,445	823	18.5	84	1.9
34446 Homosassa	5,138	725	14.1	156	3.0
34448 Homosassa	2,674	779	29.1	179	6.7
34450 Inverness	2,935	357	12.2	219	7.5
34452 Inverness	2,812	649	23.1	61	2.2
34453 Inverness	2,878	572	19.9	134	4.7
34461 Lecanto	2,623	282	10.8	104	4.0
34465 Beverly Hills	4,897	995	20.3	198	4.0
Zip Code Total	38,725	6,651	17.2	1,591	4.1
Citrus County	38,796	6,668	17.2	1,591	4.1
Florida	4,759,855	810,061	17.0	173,050	3.6

* A family includes a householder and one or more other people living in the same household who are related to the householder by birth, marriage, or adoption. All people in a household who are related to the householder are regarded as members of his or her family. A family household may contain people not related to the householder, but those people are not included as part of the householders family in census tabulations. Thus, the number of family households is equal to the number of families, but family households may include more members than do families. A household can contain only one family for purposes of census tabulations. Not all households contain families since a household may be comprised of a group of unrelated people or of one person living alone.

Source: US Census Bureau, American Community Survey, 2012-2016 5-Year Estimates, Table B17022.

Prepared by: WellFlorida Council, 2018.

TABLE 43 CONT. ESTIMATED NUMBER AND PERCENT OF FAMILY HOUSEHOLDS BY LEVEL OF POVERTY IN THE PAST 12 MONTHS, BY ZIP CODE TABULATION AREAS, CITRUS COUNTY AND FLORIDA, 2012-2016.

Area	Estimated Total Family Households	150 - 184 % of Poverty		185% + of Poverty	
		Estimated Number	Estimated Percent	Estimated Number	Estimated Percent
34428 Crystal River	2,403	250	10.4	1,525	63.5
34429 Crystal River	1,937	153	7.9	1,415	73.1
34433 Dunnellon	1,555	148	9.5	1,155	74.3
34434 Dunnellon	2,290	221	9.7	1,822	79.6
34436 Floral City	2,138	232	10.9	1,477	69.1
34442 Hernando	4,445	343	7.7	3,195	71.9
34446 Homosassa	5,138	377	7.3	3,880	75.5
34448 Homosassa	2,674	139	5.2	1,577	59.0
34450 Inverness	2,935	86	2.9	2,273	77.4
34452 Inverness	2,812	118	4.2	1,984	70.6
34453 Inverness	2,878	161	5.6	2,011	69.9
34461 Lecanto	2,623	174	6.6	2,063	78.7
34465 Beverly Hills	4,897	264	5.4	3,440	70.2
Zip Code Total	38,725	2,666	6.9	27,817	71.8
Citrus County	38,796	2,683	6.9	27,854	71.8
Florida	4,759,855	315,589	6.6	3,461,155	72.7

* A family includes a householder and one or more other people living in the same household who are related to the householder by birth, marriage, or adoption. All people in a household who are related to the householder are regarded as members of his or her family. A family household may contain people not related to the householder, but those people are not included as part of the householders family in census tabulations. Thus, the number of family households is equal to the number of families, but family households may include more members than do families. A household can contain only one family for purposes of census tabulations. Not all households contain families since a household may be comprised of a group of unrelated people or of one person living alone.

Source: US Census Bureau, American Community Survey, 2012-2016 5-Year Estimates, Table B17022.

Prepared by: WellFlorida Council, 2018.

INCOMES

FIGURE 5. MEDIAN HOUSEHOLD INCOME BY RACE, CITRUS COUNTY AND FLORIDA, 2012-2016.

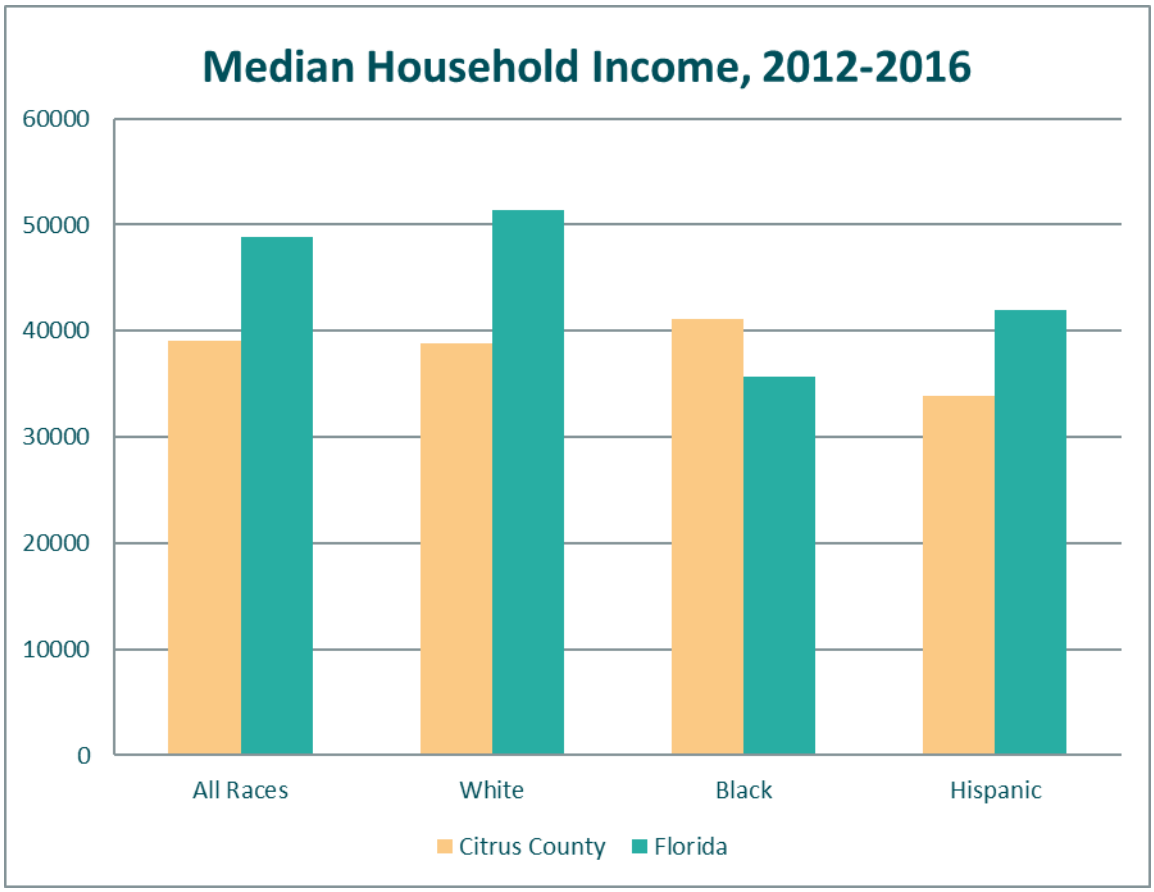

Source: Table 44.

ZIP CODE TABULATION AREA (ZCTA)

TABLE 44. MEDIAN HOUSEHOLD INCOME BY RACE, BY ZIP CODE TABULATION AREA (ZCTA), CITRUS COUNTY AND FLORIDA, 2012-2016.

Area	All Races	White	Black	Hispanic
34428 Crystal River	37,447	37,763	---	28,561
34429 Crystal River	41,106	41,274	---	58,393
34433 Dunnellon	45,955	45,316	120,145	22,083
34434 Dunnellon	46,726	46,131	55,152	64,091
34436 Floral City	33,212	33,154	---	35,625
34442 Hernando	43,067	42,135	58,110	---
34446 Homosassa	41,526	41,559	---	25,417
34448 Homosassa	30,068	30,102	---	12,800
34450 Inverness	37,022	40,137	35,643	50,375
34452 Inverness	35,204	35,236	---	---
34453 Inverness	37,668	38,018	24,770	85,800
34461 Lecanto	41,725	40,995	---	28,808
34465 Beverly Hills	37,370	35,459	58,675	23,889
Zip Code Total	---	---	---	---
Citrus County	39,054	38,769	41,168	33,919
Florida	48,900	51,444	35,722	41,909

--- There was not enough data to calculate the area.

Although the American Community Survey(ACS) produces population, demographic and housing unit estimates for 2012-2016, the 2010 Census provides the official counts of the population and housing units for the nation, counties, cities, and towns. The American Community Survey is a sample of data taken over a time period and should not be compared to other sources of data.

Source: US Census Bureau, American Community Survey, 2012-2016 5-Year Estimates, Table S1903.

Prepared by: WellFlorida Council, 2018.

TABLE 45. MEAN (AVERAGE) HOUSEHOLD INCOME BY ZIP CODE TABULATION AREA (ZCTA), CITRUS COUNTY AND FLORIDA, 2012-2016.

Area	All Households	All Households With Social Security Income	All Households With Cash Public Assistance Income	All Households With Retirement Income
34428 Crystal River	54,200	18,713	3,552	25,341
34429 Crystal River	60,484	18,419	1,957	26,328
34433 Dunnellon	63,745	19,305	---	37,189
34434 Dunnellon	53,670	18,533	2,663	24,322
34436 Floral City	49,871	18,389	2,768	17,570
34442 Hernando	57,863	21,508	3,189	28,748
34446 Homosassa	50,530	20,957	2,258	26,386
34448 Homosassa	41,942	17,585	1,210	17,227
34450 Inverness	55,351	19,635	2,613	18,107
34452 Inverness	45,339	17,773	1,095	17,565
34453 Inverness	51,664	20,515	2,953	20,944
34461 Lecanto	56,024	21,253	3,152	20,502
34465 Beverly Hills	51,849	19,031	1,142	23,009
Zip Code Total	---	---	---	---
Citrus County	52,741	19,600	2,404	23,311
Florida	69,936	18,731	2,836	26,105

--- There was not enough data to calculate the area.

Although the American Community Survey(ACS) produces population, demographic and housing unit estimates for 2012-2016, the 2010 Census provides the official counts of the population and housing units for the nation, counties, cities, and towns. The American Community Survey is a sample of data taken over a time period and should not be compared to other sources of data.

Source: US Census Bureau, American Community Survey, 2012-2016 5-Year Estimates, Table S1902.

Prepared by: WellFlorida Council, 2018.

FIGURE 6. PER CAPITA INCOME BY RACE, CITRUS COUNTY AND FLORIDA, 2012-2016.

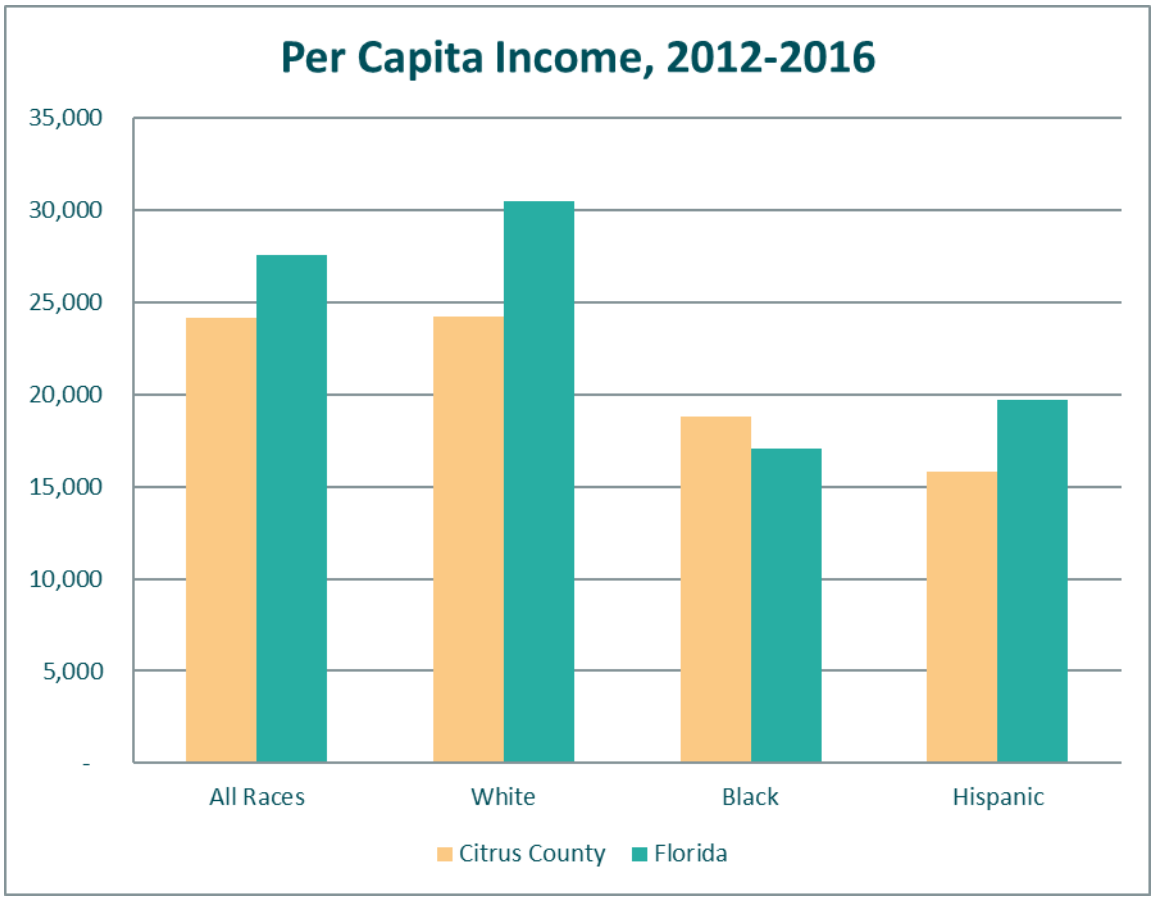

Source: Table 46.

TABLE 46. PER CAPITA INCOME BY RACE, BY ZIP CODE TABULATION AREA (ZCTA), CITRUS COUNTY AND FLORIDA, 2012-2016.

Area	All Races	White	Black	Hispanic
34428 Crystal River	24,538	24,989	20,650	13,499
34429 Crystal River	30,053	30,826	22,495	27,757
34433 Dunnellon	31,298	30,088	73,086	10,150
34434 Dunnellon	22,137	21,466	26,228	14,286
34436 Floral City	22,798	22,627	9,955	12,696
34442 Hernando	26,662	25,750	16,013	20,468
34446 Homosassa	24,118	24,385	15,863	15,955
34448 Homosassa	19,488	19,736	10,844	11,799
34450 Inverness	26,786	27,361	16,714	13,195
34452 Inverness	20,675	21,123	8,018	13,896
34453 Inverness	21,850	22,829	6,023	22,608
34461 Lecanto	24,103	24,732	8,447	12,296
34465 Beverly Hills	23,913	23,565	23,426	16,451
Zip Code Total	---	---	---	---
Citrus County	24,188	24,256	18,774	15,805
Florida	27,598	30,505	17,044	19,727

--- There was not enough data to calculate the area.

Although the American Community Survey(ACS) produces population, demographic and housing unit estimates for 2012-2016, the 2010 Census provides the official counts of the population and housing units for the nation, counties, cities, and towns. The American Community Survey is a sample of data taken over a time period and should not be compared to other sources of data.

Source: US Census Bureau, American Community Survey, 2012-2016 5-Year Estimates, Tables B19301, B19301A, B19301B, and B19301I.

Prepared by: WellFlorida Council, 2018.

TABLE 47. FEDERAL POVERTY GUIDELINES BY NUMBER OF PERSONS IN FAMILY/HOUSEHOLD, 2018.

Number of Persons in Family/Household	Poverty Guideline		
	48 Contiguous States and the District of Columbia	Alaska	Hawaii
1	$ 12,140	$ 15,180	$ 13,960
2	$ 16,460	$ 20,580	$ 18,930
3	$ 20,780	$ 25,980	$ 23,900
4	$ 25,100	$ 31,380	$ 28,870
5	$ 29,420	$ 36,780	$ 33,840
6	$ 33,740	$ 42,180	$ 38,810
7	$ 38,060	$ 47,580	$ 43,780
8	$ 42,380	$ 52,980	$ 48,750

In the 48 Contiguous States and the District of Columbia for families/households with more than 8 persons, add $4,320 for each additional person, in Alaska add $5,400 for each additional person and in Hawaii add $4,970 for each additional person over the number listed above.
Source: Office of Federal Register, 1/18/2018.
Prepared by: WellFlorida Council, 2018.

TABLE 48. ESTIMATED FAMILY INCOME IN THE PAST 12 MONTHS BY DETAILED LEVELS OF INCOME BY ZIP CODE TABULATION AREAS (ZCTA), CITRUS COUNTY AND FLORIDA, 2012-2016.

Area	Estimated Total Families	< $10,000		$10,000 - $14,999	
		Estimated Number	Estimated Percent	Estimated Number	Estimated Percent
34428 Crystal River	2,403	223	9.3	164	6.8
34429 Crystal River	1,937	79	4.1	124	6.4
34433 Dunnellon	1,555	70	4.5	33	2.1
34434 Dunnellon	2,290	11	0.5	49	2.1
34436 Floral City	2,138	47	2.2	81	3.8
34442 Hernando	4,445	213	4.8	94	2.1
34446 Homosassa	5,138	296	5.8	142	2.8
34448 Homosassa	2,674	205	7.7	218	8.2
34450 Inverness	2,935	65	2.2	102	3.5
34452 Inverness	2,812	172	6.1	141	5.0
34453 Inverness	2,878	150	5.2	126	4.4
34461 Lecanto	2,623	69	2.6	46	1.8
34465 Beverly Hills	4,897	417	8.5	143	2.9
Zip Code Total	38,725	2,017	5.2	1,463	3.8
Citrus County	38,796	2,017	5.2	1,480	3.8
Florida	4,759,855	228,424	4.8	158,068	3.3

Although the American Community Survey(ACS) produces population, demographic and housing unit estimates for 2012-2016, the 2010 Census provides the official counts of the population and housing units for the nation, counties, cities, and towns. The American Community Survey is a sample of data taken over a time period and should not be compared to other sources of data.
Source: US Census Bureau, American Community Survey, 2012-2016 5-Year Estimates, Tables B19101.
Prepared by: WellFlorida Council, 2018.

TABLE 48 CONT. ESTIMATED FAMILY INCOME IN THE PAST 12 MONTHS BY DETAILED LEVELS OF INCOME, BY ZIP CODE TABULATION AREAS, CITRUS COUNTY AND FLORIDA, 2012-2016.

Area	Estimated Total Families	$15,000 - $19,999		$20,000 - $29,999	
		Estimated Number	Estimated Percent	Estimated Number	Estimated Percent
34428 Crystal River	2,403	66	2.7	329	13.7
34429 Crystal River	1,937	65	3.4	220	11.4
34433 Dunnellon	1,555	44	2.8	244	15.7
34434 Dunnellon	2,290	54	2.4	320	14.0
34436 Floral City	2,138	18	0.8	396	18.5
34442 Hernando	4,445	252	5.7	448	10.1
34446 Homosassa	5,138	132	2.6	679	13.2
34448 Homosassa	2,674	244	9.1	453	16.9
34450 Inverness	2,935	178	6.1	322	11.0
34452 Inverness	2,812	182	6.5	319	11.3
34453 Inverness	2,878	110	3.8	458	15.9
34461 Lecanto	2,623	66	2.5	290	11.1
34465 Beverly Hills	4,897	189	3.9	558	11.4
Zip Code Total	38,725	1,600	4.1	5,036	13.0
Citrus County	38,796	1,600	4.1	5,036	13.0
Florida	4,759,855	193,372	4.1	470,127	9.9

Although the American Community Survey(ACS) produces population, demographic and housing unit estimates for 2012-2016, the 2010 Census provides the official counts of the population and housing units for the nation, counties, cities, and towns. The American Community Survey is a sample of data taken over a time period and should not be compared to other sources of data.
Source: US Census Bureau, American Community Survey, 2012-2016 5-Year Estimates, Tables B19101.
Prepared by: WellFlorida Council, 2018.

TABLE 48 CONT. ESTIMATED FAMILY INCOME IN THE PAST 12 MONTHS BY DETAILED LEVELS OF INCOME, BY ZIP CODE TABULATION AREAS, CITRUS COUNTY AND FLORIDA, 2012-2016.

Area	Estimated Total Families	$30,000 - $39,999		$40,000 - $49,999	
		Estimated Number	Estimated Percent	Estimated Number	Estimated Percent
34428 Crystal River	2,403	254	10.6	300	12.5
34429 Crystal River	1,937	159	8.2	138	7.1
34433 Dunnellon	1,555	142	9.1	296	19.0
34434 Dunnellon	2,290	312	13.6	274	12.0
34436 Floral City	2,138	392	18.3	231	10.8
34442 Hernando	4,445	532	12.0	569	12.8
34446 Homosassa	5,138	718	14.0	758	14.8
34448 Homosassa	2,674	261	9.8	291	10.9
34450 Inverness	2,935	371	12.6	339	11.6
34452 Inverness	2,812	380	13.5	446	15.9
34453 Inverness	2,878	331	11.5	258	9.0
34461 Lecanto	2,623	408	15.6	387	14.8
34465 Beverly Hills	4,897	615	12.6	630	12.9
Zip Code Total	38,725	4,875	12.6	4,917	12.7
Citrus County	38,796	4,892	12.6	4,917	12.7
Florida	4,759,855	491,329	10.3	458,980	9.6

Although the American Community Survey(ACS) produces population, demographic and housing unit estimates for 2012-2016, the 2010 Census provides the official counts of the population and housing units for the nation, counties, cities, and towns. The American Community Survey is a sample of data taken over a time period and should not be compared to other sources of data.
Source: US Census Bureau, American Community Survey, 2012-2016 5-Year Estimates, Tables B19101.
Prepared by: WellFlorida Council, 2018.

TABLE 48 CONT. ESTIMATED FAMILY INCOME IN THE PAST 12 MONTHS BY DETAILED LEVELS OF INCOME, BY ZIP CODE TABULATION AREAS, CITRUS COUNTY AND FLORIDA, 2012-2016.

Area	Estimated Total Families	$50,000 - $59,999		$60,000 - $99,999	
		Estimated Number	Estimated Percent	Estimated Number	Estimated Percent
34428 Crystal River	2,403	167	6.9	611	25.4
34429 Crystal River	1,937	325	16.8	406	21.0
34433 Dunnellon	1,555	180	11.6	378	24.3
34434 Dunnellon	2,290	286	12.5	751	32.8
34436 Floral City	2,138	189	8.8	561	26.2
34442 Hernando	4,445	407	9.2	1,209	27.2
34446 Homosassa	5,138	513	10.0	1,446	28.1
34448 Homosassa	2,674	194	7.3	520	19.4
34450 Inverness	2,935	246	8.4	860	29.3
34452 Inverness	2,812	299	10.6	631	22.4
34453 Inverness	2,878	331	11.5	667	23.2
34461 Lecanto	2,623	257	9.8	509	19.4
34465 Beverly Hills	4,897	688	14.0	825	16.8
Zip Code Total	38,725	4,082	10.5	9,374	24.2
Citrus County	38,796	4,082	10.5	9,374	24.2
Florida	4,759,855	410,876	8.6	1,159,962	24.4

Although the American Community Survey(ACS) produces population, demographic and housing unit estimates for 2012-2016, the 2010 Census provides the official counts of the population and housing units for the nation, counties, cities, and towns. The American Community Survey is a sample of data taken over a time period and should not be compared to other sources of data.
Source: US Census Bureau, American Community Survey, 2012-2016 5-Year Estimates, Tables B19101.
Prepared by: WellFlorida Council, 2018.

TABLE 48 CONT. ESTIMATED FAMILY INCOME IN THE PAST 12 MONTHS BY DETAILED LEVELS OF INCOME, BY ZIP CODE TABULATION AREAS, CITRUS COUNTY AND FLORIDA, 2012-2016.

Area	Estimated Total Families	$100,000 - $199,999		$200,000 +	
		Estimated Number	Estimated Percent	Estimated Number	Estimated Percent
34428 Crystal River	2,403	173	7.2	116	4.8
34429 Crystal River	1,937	382	19.7	39	2.0
34433 Dunnellon	1,555	129	8.3	39	2.5
34434 Dunnellon	2,290	221	9.7	12	0.5
34436 Floral City	2,138	190	8.9	33	1.5
34442 Hernando	4,445	600	13.5	121	2.7
34446 Homosassa	5,138	431	8.4	23	0.4
34448 Homosassa	2,674	288	10.8	0	0.0
34450 Inverness	2,935	365	12.4	87	3.0
34452 Inverness	2,812	207	7.4	35	1.2
34453 Inverness	2,878	282	9.8	165	5.7
34461 Lecanto	2,623	497	18.9	94	3.6
34465 Beverly Hills	4,897	715	14.6	117	2.4
Zip Code Total	38,725	4,480	11.6	881	2.3
Citrus County	38,796	4,517	11.6	881	2.3
Florida	4,759,855	916,239	19.2	272,478	5.7

Although the American Community Survey(ACS) produces population, demographic and housing unit estimates for 2012-2016, the 2010 Census provides the official counts of the population and housing units for the nation, counties, cities, and towns. The American Community Survey is a sample of data taken over a time period and should not be compared to other sources of data.
Source: US Census Bureau, American Community Survey, 2012-2016 5-Year Estimates, Tables B19101.
Prepared by: WellFlorida Council, 2018.

UNINSURED

FIGURE 7. PERCENT UNINSURED FOR THE UNDER 19 POPULATION, CITRUS COUNTY AND FLORIDA, 2010-2016.

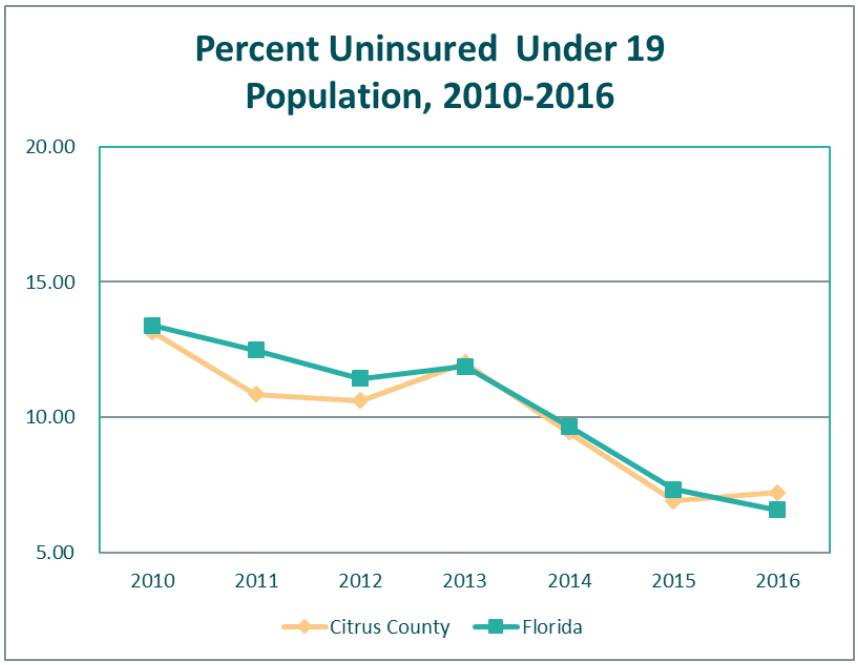

Source: Table 49.

TABLE 49. NUMBER AND PERCENT UNINSURED FOR THE UNDER 19 POPULATION FOR ALL INCOME LEVELS, CITRUS COUNTY AND FLORIDA, 2010-2016.

Year	Citrus County			Florida		
	Total Number	Uninsured		Total Number	Uninsured	
		Total Estimated	Percent Estimated		Total Estimated	Percent Estimated
2010	23,181	3,049	13.2	4,159,749	557,493	13.4
2011	22,471	2,438	10.8	4,147,603	517,442	12.5
2012	22,193	2,358	10.6	4,155,298	475,048	11.4
2013	21,968	2,641	12.0	4,177,475	496,031	11.9
2014	21,692	2,051	9.5	4,201,730	406,126	9.7
2015	21,687	1,499	6.9	4,250,715	312,070	7.3
2016	21,694	1,567	7.2	4,291,510	282,464	6.6

Source: U.S. Census Bureau, Small Area Health Insurance Estimates, State and County by Demographic and Income Characteristics, 2010-2016 table generated by WellFlorida; http://www.census.gov/did/www/sahie/index.html.
Prepared by: WellFlorida Council, 2018.

FIGURE 8. PERCENT UNINSURED FOR THE UNDER 65 POPULATION, CITRUS COUNTY AND FLORIDA, 2010-2016.

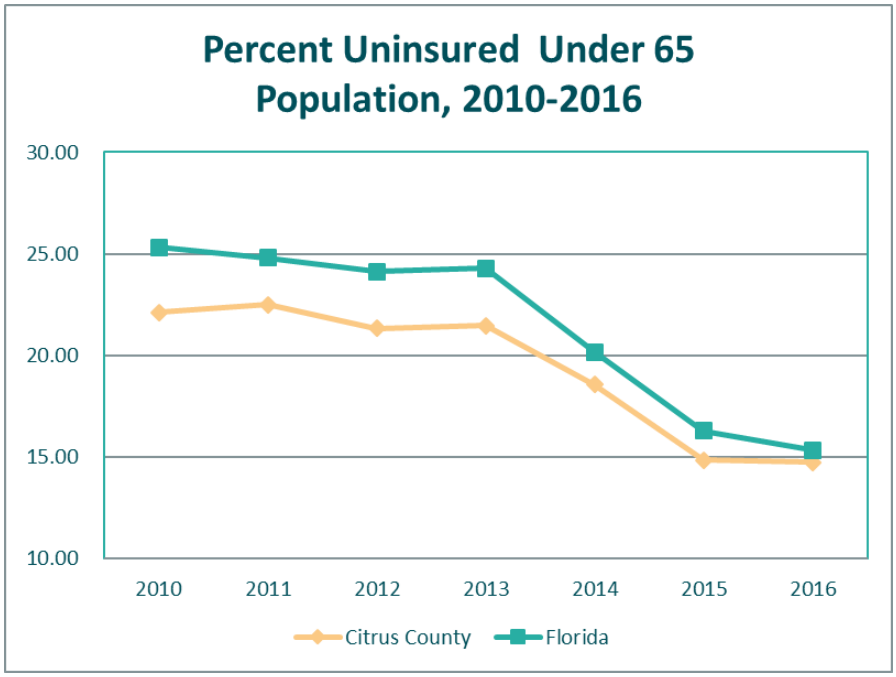

Source: Table 50.

TABLE 50. NUMBER AND PERCENT UNINSURED FOR THE UNDER 65 POPULATION FOR ALL INCOME LEVELS, CITRUS COUNTY AND FLORIDA, 2010-2016.

Year	Citrus County			Florida		
	Total Number	Uninsured		Total Number	Uninsured	
		Total Estimated	Percent Estimated		Total Estimated	Percent Estimated
2010	95,096	21,036	22.1	15,210,949	3,853,392	25.3
2011	93,175	20,965	22.5	15,338,984	3,804,839	24.8
2012	91,239	19,461	21.3	15,446,393	3,724,873	24.1
2013	90,195	19,364	21.5	15,553,939	3,778,848	24.3
2014	89,177	16,556	18.6	15,741,454	3,176,171	20.2
2015	89,631	13,320	14.9	15,963,326	2,602,192	16.3
2016	90,625	13,377	14.8	16,142,766	2,478,194	15.4

Source: U.S. Census Bureau, Small Area Health Insurance Estimates, State and County by Demographic and Income Characteristics, 2010-2016 table generated by WellFlorida; http://www.census.gov/did/www/sahie/index.html.
Prepared by: WellFlorida Council, 2018.

FIGURE 9. PERCENT UNINSURED FOR THE 18-64 POPULATION, CITRUS COUNTY AND FLORIDA, 2010-2016.

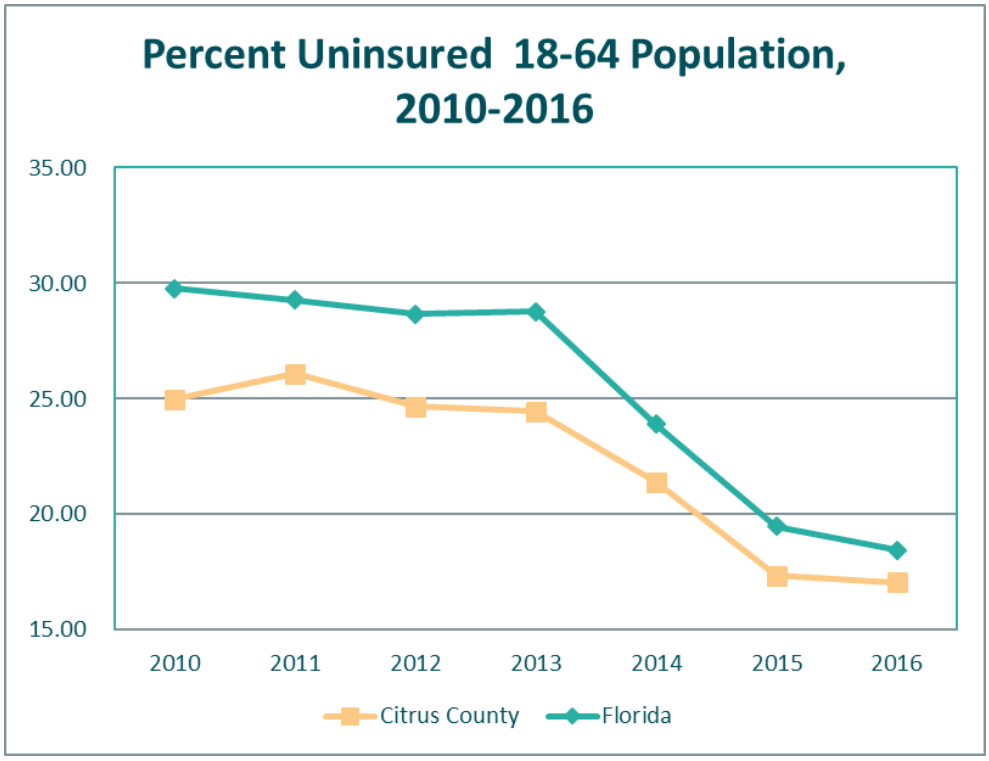

Source: Table 51.

TABLE 51. NUMBER AND PERCENT UNINSURED FOR THE 18-64 YEARS OF AGE POPULATION FOR ALL INCOME LEVELS, CITRUS COUNTY AND FLORIDA, 2010-2016.

Year	Citrus County			Florida		
	Total Number	Uninsured		Total Number	Uninsured	
		Total Estimated	Percent Estimated		Total Estimated	Percent Estimated
2010	73,273	18,311	25.0	11,281,511	3,357,491	29.8
2011	71,979	18,781	26.1	11,416,945	3,342,845	29.3
2012	70,353	17,359	24.7	11,511,136	3,300,071	28.7
2013	69,485	16,998	24.5	11,594,840	3,336,411	28.8
2014	68,729	14,703	21.4	11,757,659	2,809,126	23.9
2015	69,120	11,990	17.3	11,930,518	2,324,052	19.5
2016	70,111	11,953	17.0	12,071,750	2,226,550	18.4

Source: U.S. Census Bureau, Small Area Health Insurance Estimates, State and County by Demographic and Income Characteristics, 2010-2016 table generated by WellFlorida; http://www.census.gov/did/www/sahie/index.html.
Prepared by: WellFlorida Council, 2018.

FIGURE 10. PERCENT UNINSURED FOR THE 40-64 POPULATION, CITRUS COUNTY AND FLORIDA, 2012-2016.

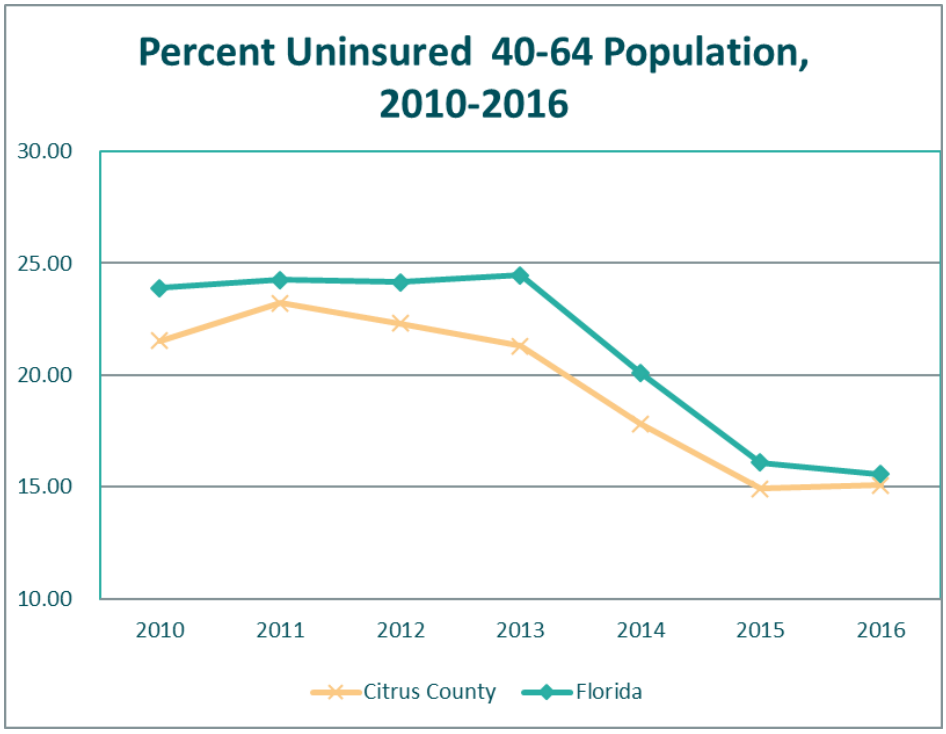

Source: Table 52.

TABLE 52. NUMBER AND PERCENT UNINSURED FOR THE 40-64 YEARS OF AGE POPULATION FOR ALL INCOME LEVELS, CITRUS COUNTY AND FLORIDA, 2010-2016.

Year	Citrus County			Florida		
	Total Number	Uninsured		Total Number	Uninsured	
		Total Estimated	Percent Estimated		Total Estimated	Percent Estimated
2010	49,919	10,751	21.5	6,273,755	1,498,708	23.9
2011	48,993	11,377	23.2	6,365,631	1,543,525	24.2
2012	47,573	10,619	22.3	6,396,116	1,544,403	24.1
2013	46,603	9,922	21.3	6,422,689	1,571,347	24.5
2014	45,546	8,113	17.8	6,493,879	1,306,461	20.1
2015	45,421	6,778	14.9	6,574,253	1,057,132	16.1
2016	45,721	6,893	15.1	6,637,493	1,033,101	15.6

Source: U.S. Census Bureau, Small Area Health Insurance Estimates, State and County by Demographic and Income Characteristics, 2010-2016 table generated by WellFlorida; http://www.census.gov/did/www/sahie/index.html.
Prepared by: WellFlorida Council, 2018.

FIGURE 11. PERCENT UNINSURED FOR THE 50-64 POPULATION, CITRUS COUNTY AND FLORIDA, 2010-2016.

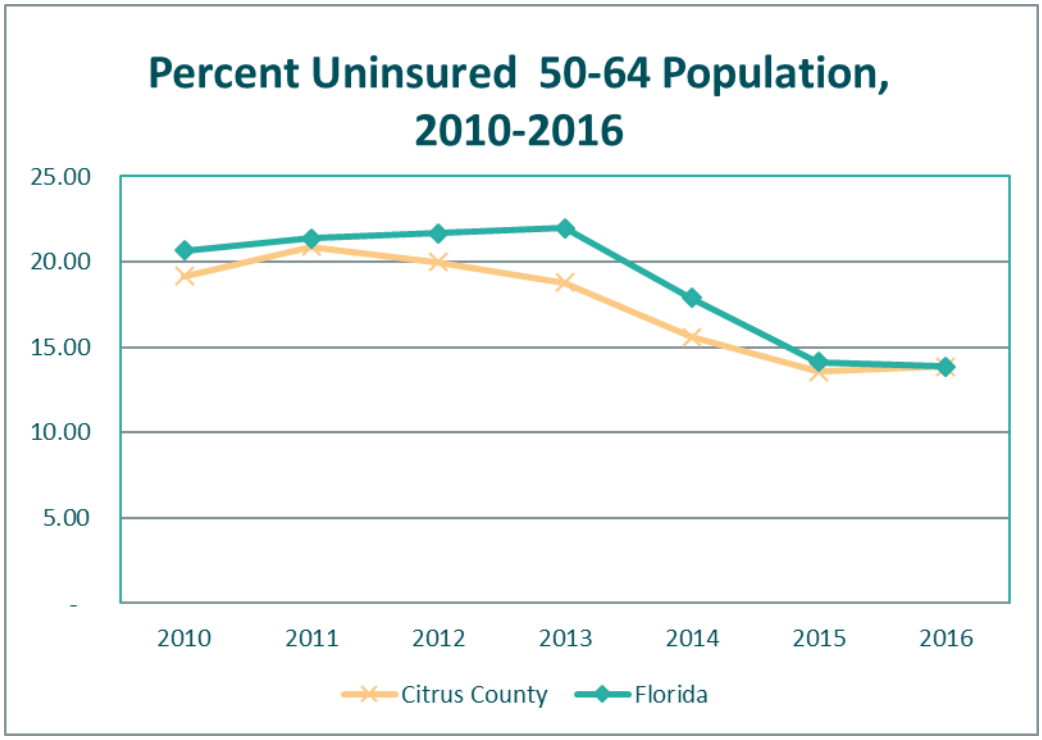

Source: Table 53.

TABLE 53. NUMBER AND PERCENT UNINSURED FOR THE 50-64 YEARS OF AGE POPULATION FOR ALL INCOME LEVELS, CITRUS COUNTY AND FLORIDA, 2009-2016.

Year	Citrus County			Florida		
	Total Number	Uninsured		Total Number	Uninsured	
		Total Estimated	Percent Estimated		Total Estimated	Percent Estimated
2010	33,739	6,459	19.1	3,660,535	756,116	20.7
2011	33,410	6,983	20.9	3,764,622	805,252	21.4
2012	32,713	6,542	20.0	3,809,750	825,884	21.7
2013	32,282	6,068	18.8	3,873,644	851,526	22.0
2014	31,869	4,963	15.6	3,961,204	708,689	17.9
2015	32,143	4,358	13.6	4,050,714	572,364	14.1
2016	32,688	4,527	13.8	4,115,058	569,910	13.8

Source: U.S. Census Bureau, Small Area Health Insurance Estimates, State and County by Demographic and Income Characteristics, 2010-2016 table generated by WellFlorida; http://www.census.gov/did/www/sahie/index.html.
Prepared by: WellFlorida Council, 2018.

TABLE 54. NUMBER AND PERCENT UNINSURED FOR THE 21-64 POPULATION FOR ALL INCOME LEVELS, CITRUS COUNTY AND FLORIDA, 2015-2016.

Year	Citrus County			Florida		
	Total Number	Uninsured		Total Number	Uninsured	
		Total Estimated	Percent Estimated		Total Estimated	Percent Estimated
2014	65,371	13,921	21.3	11,107,723	2,647,827	23.8
2015	65,776	11,381	17.3	11,285,040	2,192,551	19.4
2016	66,830	11,401	17.1	11,421,043	2,108,879	18.5

Source: U.S. Census Bureau, Small Area Health Insurance Estimates, State and County by Demographic and Income Characteristics, 2014-2016 table generated by WellFlorida; http://www.census.gov/did/www/sahie/index.html.
Prepared by: WellFlorida Council, 2018.

TABLE 55. ESTIMATED NUMBER AND PERCENT OF THE TOTAL CIVILIAN NONINSTITUTIONALIZED POPULATION THAT ARE UNINSURED, BY ZIP CODE TABULATION AREA (ZCTA), CITRUS COUNTY AND FLORIDA, 2012-2016.

Area	Total Estimate of Civilian Noninstitutionalized Population	Estimated Number Uninsured	Estimated Percent Uninsured
34428 Crystal River	9,522	1,753	18.4
34429 Crystal River	7,202	515	7.2
34433 Dunnellon	5,364	518	9.7
34434 Dunnellon	8,416	1,280	15.2
34436 Floral City	7,961	1,285	16.1
34442 Hernando	14,575	1,307	9.0
34446 Homosassa	16,397	1,910	11.6
34448 Homosassa	10,373	1,313	12.7
34450 Inverness	10,695	1,162	10.9
34452 Inverness	10,978	1,652	15.0
34453 Inverness	10,596	1,105	10.4
34461 Lecanto	8,925	1,097	12.3
34465 Beverly Hills	17,236	1,588	9.2
Zip Code Total	138,240	16,485	11.9
Citrus County	138,504	16,574	12.0
Florida	19,621,207	3,211,340	16.4

Although the American Community Survey(ACS) produces population, demographic and housing unit estimates for 2012-2016, the 2010 Census provides the official counts of the population and housing units for the nation, counties, cities, and towns. The American Community Survey is a sample of data taken over a time period and should not be compared to other sources of data.
Source: US Census Bureau, American Community Survey, 2012-2016 5-Year Estimates, Table S2701.
Prepared by: WellFlorida Council, 2018.

MAP 5. ESTIMATED PERCENT UNINSURED BY ZIP CODE TABULATION AREA (ZCTA), 2012-2016.

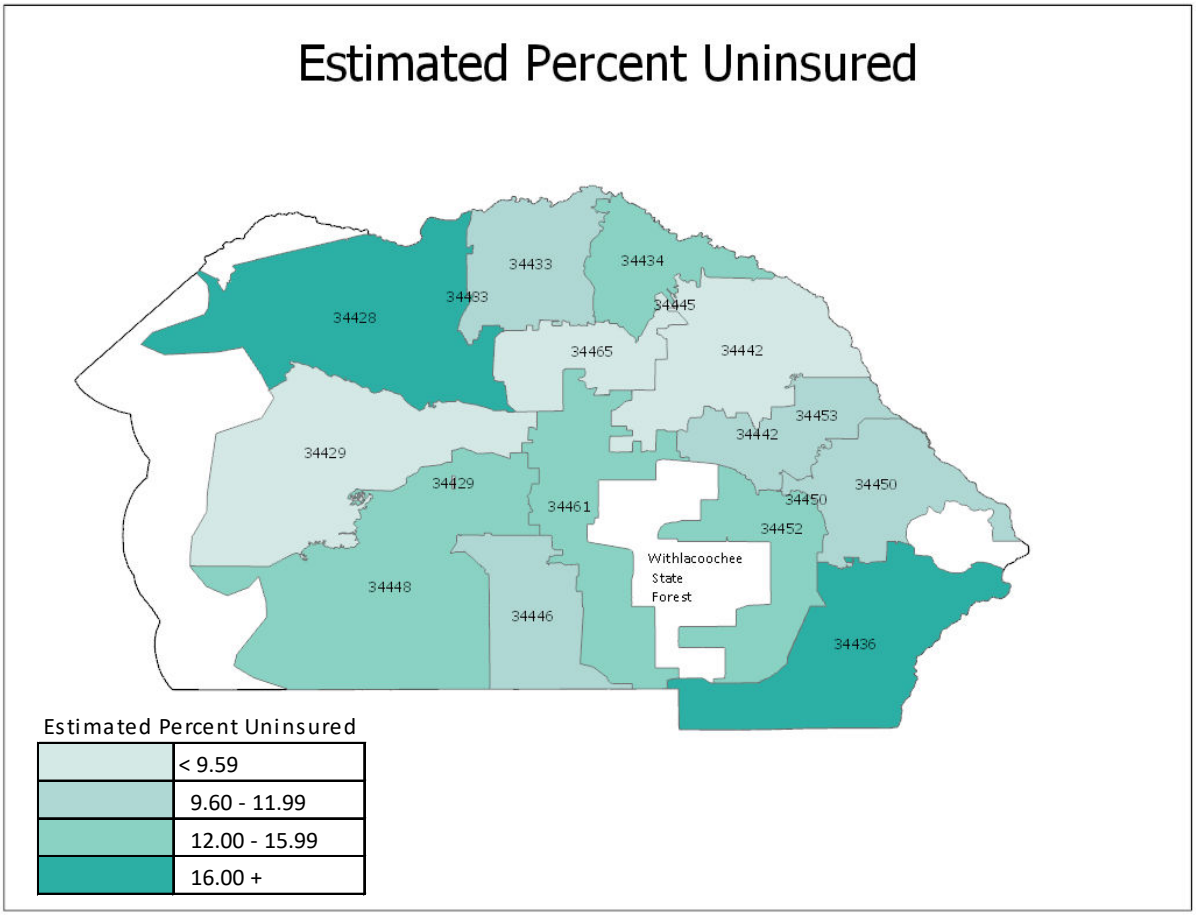

Note: See Table 55 for rates by Zip Code Tabulation Area (ZCTA).

UNEMPLOYMENT

FIGURE 12. UNEMPLOYMENT RATES, CITRUS COUNTY AND FLORIDA, 2007-2017.

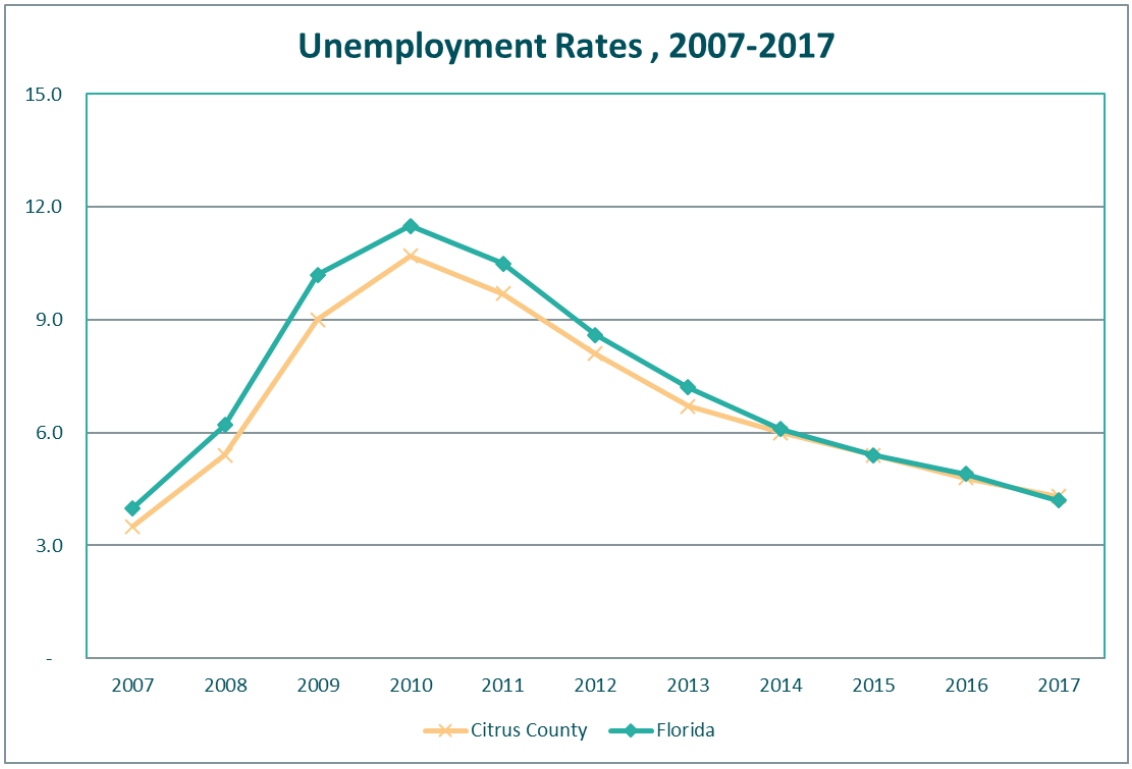

Source: Table 56.

TABLE 56. UNEMPLOYMENT RATES BY YEAR, CITRUS COUNTY AND FLORIDA, 2007-2017.

Year	Citrus County	Florida
2007	3.5	4.0
2008	5.4	6.2
2009	9.0	10.2
2010	10.7	11.5
2011	9.7	10.5
2012	8.1	8.6
2013	6.7	7.2
2014	6.0	6.1
2015	5.4	5.4
2016	4.8	4.9
2017	4.3	4.2

Source: Florida Research and Economic Database; Data generated by WellFlorida; using Labor Market Analysis; http://fred.labormarketinfo.com, March 23, 2018 .
Prepared by: WellFlorida Council, 2018.

TABLE 57. UNEMPLOYMENT RATES BY MONTH, CITRUS COUNTY AND FLORIDA, JANUARY 2017- MAY 2018.

Month	Citrus County	Florida
January, 2017	5.1	4.8
February, 2017	4.6	4.4
March, 2017	4.3	4.2
April, 2017	4.1	4.0
May, 2017	4.2	4.0
June, 2017	4.4	4.3
July, 2017	4.5	4.4
August, 2017	4.5	4.3
September, 2017	4.0	4.0
October, 2017	3.9	3.9
November, 2017	4.0	3.8
December, 2017	3.8	3.7
2017 Yearly Average	4.3	4.2
January, 2018	4.3	4.1
February, 2018	4.0	3.8
March, 2018	3.9	3.8
April, 2018	3.5	3.4
May, 2018	3.5	3.4

Note: Data is Not seasonally adjusted.
Source: Florida Research and Economic Database; Data generated by WellFlorida; using Labor Market Analysis; http://freida.labormarketinfo.com. June 15, 2018.
Prepared by: WellFlorida Council, 2018.

BUSINESSES

TABLE 58. NUMBER OF NON-GOVERNMENTAL BUSINESSES BY SIZE OF BUSINESS, BY ZIP CODE, CITRUS COUNTY AND FLORIDA, 2016.

Area	Total Business Establish-ments	Size of Business					
		Less then 50 employees		50 - 99 employees		100+ employees	
		Number	Percent of Zip Code	Number	Percent of Zip Code	Number	Percent of Zip Code
34428 Crystal River	204	197	96.6	4	2.0	3	1.5
34429 Crystal River	437	426	97.5	4	0.9	7	1.6
34433 Dunnellon	61	60	98.4	1	1.6	0	0.0
34434 Dunnellon	79	79	100.0	0	0.0	0	0.0
34436 Floral City	100	100	100.0	0	0.0	0	0.0
34442 Hernando	217	213	98.2	1	0.5	3	1.4
34445 Holder	7	7	100.0	0	0.0	0	0.0
34446 Homosassa	246	238	96.7	0	0.0	8	3.3
34448 Homosassa	206	198	96.1	5	2.4	3	1.5
34450 Inverness	307	302	98.4	4	1.3	1	0.3
34452 Inverness	179	171	95.5	3	1.7	5	2.8
34453 Inverness	259	247	95.4	8	3.1	4	1.5
34461 Lecanto	250	229	91.6	8	3.2	13	5.2
34465 Beverly Hills	169	168	99.4	0	0.0	1	0.6
Zip Code Total	2,721	2,635	96.8	38	1.4	48	1.8
Citrus County	2,732	2,646	96.9	38	1.4	48	1.8
Florida	546,218	521,578	95.5	13,536	2.5	11,104	2.0

The U.S. Census Bureau determines this from a sample of businesses; thus, total businesses reflects the total businesses in the sample. Governmental and public administration businesses are not included in the sample.
* North American Industry Classification (NAIC) codes for retail trade: 44-45; services: 54-56, 61, 62, 71, 72, 81.
Source: U.S. Census Bureau, Business Patterns (NAICS), 2016; generated by WellFlorida; http://www.census.gov/econ/cbp (June 20, 2018).
Prepared by: WellFlorida Council, 2018.

TABLE 59. NUMBER OF RETAIL AND SERVICES NONGOVERNMENTAL BUSINESSES, BY ZIP CODE, CITRUS COUNTY AND FLORIDA, 2016.

Area	Total Businesses	Retail Trade *		Services *	
		Number	Percent	Number	Percent
34428 Crystal River	204	NA	---	NA	---
34429 Crystal River	437	NA	---	NA	---
34433 Dunnellon	61	NA	---	NA	---
34434 Dunnellon	79	NA	---	NA	---
34436 Floral City	100	NA	---	NA	---
34442 Hernando	217	NA	---	NA	---
34445 Holder	7	NA	---	NA	---
34446 Homosassa	246	NA	---	NA	---
34448 Homosassa	206	NA	---	NA	---
34450 Inverness	307	NA	---	NA	---
34452 Inverness	179	NA	---	NA	---
34453 Inverness	259	NA	---	NA	---
34461 Lecanto	250	NA	---	NA	---
34465 Beverly Hills	169	NA	---	NA	---
Zip Code Total	2,721	NA	---	NA	---
Citrus County	2,732	444	16.3	1,401	51.3
Florida	546,218	75,181	13.8	280,713	51.4

The U.S. Census Bureau determines this from a sample of businesses; thus, total businesses reflects the total businesses in the sample. Governmental and public administration businesses are not included in the sample.
* North American Industry Classification (NAIC) codes for retail trade: 44-45; services: 54-56, 61, 62, 71, 72, 81.
NA: The data by zip code was not available for the NAIC codes. Only County and Florida numbers were available at the time or printing of the report.
rce: U.S. Census Bureau, Business Patterns (NAICS), 2016; generated by WellFlorida; http://www.census.gov/econ/cbp (June 20, 2018).
Prepared by: WellFlorida Council, 2018.

EDUCATION

LEVEL OF SCHOOL COMPLETED

TABLE 60. ESTIMATED NUMBER AND PERCENT OF THE POPULATION 25+ YEARS OF AGE BY LEVEL OF SCHOOL COMPLETED AND BY GENDER, BY ZIP CODE TABULATION AREA (ZCTA), CITRUS COUNTY AND FLORIDA, 2012-2016.

Area	Estimated Total Population 25 + Years of Age	All Genders		Males		Females	
		Estimated Number	Estimated Percent	Estimated Number	Estimated Percent	Estimated Number	Estimated Percent
No High School Diploma *							
34428 Crystal River	7,183	1,204	16.8	795	11.1	409	5.7
34429 Crystal River	5,883	700	11.9	299	5.1	401	6.8
34433 Dunnellon	4,416	526	11.9	218	4.9	308	7.0
34434 Dunnellon	6,252	670	10.7	329	5.3	341	5.5
34436 Floral City	6,309	1,101	17.5	567	9.0	534	8.5
34442 Hernando	11,985	1,142	9.5	530	4.4	612	5.1
34446 Homosassa	13,997	1,900	13.6	1,047	7.5	853	6.1
34448 Homosassa	8,239	1,303	15.8	708	8.6	595	7.2
34450 Inverness	8,522	1,151	13.5	540	6.3	611	7.2
34452 Inverness	8,613	1,276	14.8	622	7.2	654	7.6
34453 Inverness	7,952	1,108	13.9	682	8.6	426	5.4
34461 Lecanto	8,112	1,059	13.1	748	9.2	311	3.8
34465 Beverly Hills	13,503	1,596	11.8	680	5.0	916	6.8
Zip Code Total	110,966	14,736	13.3	7,765	7.0	6,971	6.3
Citrus County	111,198	14,777	13.3	7,806	7.0	6,971	6.3
Florida	14,093,687	1,807,386	12.8	922,781	6.5	884,605	6.3

* No High School Diploma means they did not receive a diploma.
** High School Diploma includes high school graduates(including equivalency), and some college but no college degree.
*** College Degree includes, Associate degrees, Bachelor's degrees, Master's degrees, Professional school degrees as well as Doctorate degrees.
Although the American Community Survey(ACS) produces population, demographic and housing unit estimates for 2012-2016, the 2010 Census provides the official counts of the population and housing units for the nation, counties, cities, and towns. The American Community Survey is a sample of data taken over a time period and should not be compared to other sources of data.
Source: US Census Bureau, American Community Survey, 2012-2016 5-Year Estimates, Table B15002.
Prepared by: WellFlorida Council, 2018.

TABLE 60 CONT. ESTIMATED NUMBER AND PERCENT OF THE POPULATION 25+ YEARS OF AGE BY HIGHEST LEVEL OF SCHOOL COMPLETED AND BY GENDER, BY ZIP CODE TABULATION AREAS, CITRUS COUNTY AND FLORIDA, 2012-2016.

Area	Estimated Total Population 25 + Years of Age	All Genders		Males		Females	
		Estimated Number	Estimated Percent	Estimated Number	Estimated Percent	Estimated Number	Estimated Percent
High School Diploma **							
34428 Crystal River	7,183	4,197	58.4	1,779	24.8	2,418	33.7
34429 Crystal River	5,883	3,126	53.1	1,452	24.7	1,674	28.5
34433 Dunnellon	4,416	2,881	65.2	1,536	34.8	1,345	30.5
34434 Dunnellon	6,252	4,148	66.3	2,015	32.2	2,133	34.1
34436 Floral City	6,309	4,245	67.3	2,229	35.3	2,016	32.0
34442 Hernando	11,985	6,862	57.3	3,053	25.5	3,809	31.8
34446 Homosassa	13,997	8,013	57.2	3,663	26.2	4,350	31.1
34448 Homosassa	8,239	5,454	66.2	2,383	28.9	3,071	37.3
34450 Inverness	8,522	4,895	57.4	1,986	23.3	2,909	34.1
34452 Inverness	8,613	5,574	64.7	2,616	30.4	2,958	34.3
34453 Inverness	7,952	4,915	61.8	2,398	30.2	2,517	31.7
34461 Lecanto	8,112	4,674	57.6	2,059	25.4	2,615	32.2
34465 Beverly Hills	13,503	8,226	60.9	3,689	27.3	4,537	33.6
Zip Code Total	110,966	67,210	60.6	30,858	27.8	36,352	32.8
Citrus County	111,198	67,321	60.5	30,892	27.8	36,429	32.8
Florida	14,093,687	7,008,279	49.7	3,332,118	23.6	3,676,161	26.1

* No High School Diploma means they did not receive a diploma.
** High School Diploma includes high school graduates(including equivalency), and some college but no college degree.
*** College Degree includes, Associate degrees, Bachelor's degrees, Master's degrees, Professional school degrees as well as Doctorate degrees.
Although the American Community Survey(ACS) produces population, demographic and housing unit estimates for 2012-2016, the 2010 Census provides the official counts of the population and housing units for the nation, counties, cities, and towns. The American Community Survey is a sample of data taken over a time period and should not be compared to other sources of data.
Source: US Census Bureau, American Community Survey, 2012-2016 5-Year Estimates, Table B15002.
Prepared by: WellFlorida Council, 2018.

TABLE 60 CONT. ESTIMATED NUMBER AND PERCENT OF THE POPULATION 25+ YEARS OF AGE BY HIGHEST LEVEL OF SCHOOL COMPLETED AND BY GENDER, BY ZIP CODE TABULATION AREAS, CITRUS COUNTY AND FLORIDA, 2012-2016.

Area	Estimated Total Population 25 + Years of Age	All Genders		Males		Females	
		Estimated Number	Estimated Percent	Estimated Number	Estimated Percent	Estimated Number	Estimated Percent
College Degree ***							
34428 Crystal River	7,183	1,782	24.8	898	12.5	884	12.3
34429 Crystal River	5,883	2,057	35.0	1,227	20.9	830	14.1
34433 Dunnellon	4,416	1,009	22.8	329	7.5	680	15.4
34434 Dunnellon	6,252	1,434	22.9	636	10.2	798	12.8
34436 Floral City	6,309	963	15.3	423	6.7	540	8.6
34442 Hernando	11,985	3,981	33.2	2,285	19.1	1,696	14.2
34446 Homosassa	13,997	4,084	29.2	2,042	14.6	2,042	14.6
34448 Homosassa	8,239	1,482	18.0	824	10.0	658	8.0
34450 Inverness	8,522	2,476	29.1	936	11.0	1,540	18.1
34452 Inverness	8,613	1,763	20.5	713	8.3	1,050	12.2
34453 Inverness	7,952	1,929	24.3	919	11.6	1,010	12.7
34461 Lecanto	8,112	2,379	29.3	1,148	14.2	1,231	15.2
34465 Beverly Hills	13,503	3,681	27.3	1,665	12.3	2,016	14.9
Zip Code Total	110,966	29,020	26.2	14,045	12.7	14,975	13.5
Citrus County	111,198	29,100	26.2	14,088	12.7	15,012	13.5
Florida	14,093,687	5,278,022	37.4	2,498,313	17.7	2,779,709	19.7

* No High School Diploma means they did not receive a diploma.
** High School Diploma includes high school graduates(including equivalency), and some college but no college degree.
*** College Degree includes, Associate degrees, Bachelor's degrees, Master's degrees, Professional school degrees as well as Doctorate degrees.
Although the American Community Survey(ACS) produces population, demographic and housing unit estimates for 2012-2016, the 2010 Census provides the official counts of the population and housing units for the nation, counties, cities, and towns. The American Community Survey is a sample of data taken over a time period and should not be compared to other sources of data.
Source: US Census Bureau, American Community Survey, 2012-2016 5-Year Estimates, Table B15002.
Prepared by: WellFlorida Council, 2018.

HIGH SCHOOL GRADUATION AND DROPOUTS

TABLE 61. HIGH SCHOOL GRADUATION AND DROPOUT RATES BY SCHOOL YEAR, CITRUS COUNTY AND FLORIDA, 2010-11-2016-17.

Year	Graduation Rates	
	Citrus County	Florida
2011-2012	78.0	74.5
2012-2013	80.1	75.6
2013-2014	77.0	76.1
2014-2015	77.4	77.9
2015-2016	79.0	80.7
2016-2017	78.9	82.3
Year	Dropout Rates	
	Citrus County	Florida
2010-2011	1.2	1.9
2011-2012	1.4	1.9
2012-2013	1.7	2.0
2013-2014	1.3	1.9
2014-2015	1.5	1.8

Source: http://www.fldoe.org/core/fileparse.php/7584/urlt/GradRates1516.pdf ;http://www.fldoe.org/core/fileparse.php/7584/urlt/DropoutRatesSingle1415.pdf
Prepared by: WellFlorida Council, 2018.

IMMUNIZED STUDENTS

TABLE 62. NUMBER AND PERCENT OF KINDERGARTNERS AND SEVENTH GRADERS IMMUNIZED, CITRUS COUNTY AND FLORIDA, 2007-2018.

Kindergartners Immunized				
Year	Citrus County		Florida	
	Number	Percent	Number	Percent
2007	1,226	98.3	214,266	94.6
2008	1,129	98.1	204,043	93.6
2009	1,142	94.9	195,514	89.8
2010	1,123	94.7	199,638	91.3
2011	1,041	96.1	200,264	91.3
2012	1,211	95.5	208,766	92.6
2013	1,120	91.3	216,027	92.1
2014	1,105	92.4	217,945	93.2
2015	1,098	95.8	213,552	93.3
2016	1,097	95.0	210,376	93.7
2017	1,084	95.4	211,311	94.1
2018	1,103	93.6	208,323	93.7
7th Graders Immunized				
Year	Citrus County		Florida	
	Number	Percent	Number	Percent
2013	1,108	92.0	217,027	95.3
2014	1,186	96.3	220,604	96.6
2015	1,179	97.4	213,852	95.7
2016	1,156	98.6	217,350	96.3
2017	1,240	97.2	219,402	95.9
2018	1,177	96.6	223,146	96.2

Source: FloridaCHARTs.com. Query accessed June 20, 2018.
Prepared by: WellFlorida Council, 2018.

LANGUAGE SPOKEN

TABLE 63. ESTIMATED NUMBER AND PERCENT OF POPULATION 5 YEARS AND OLDER AND HOW WELL THEY SPEAK ENGLISH, CITRUS COUNTY AND FLORIDA, 2012-2016.

Area	Total Population 5 + Years of Age	Speak Only English		Speak Other Languages	
		Estimated Number	Estimated Percent	Estimated Number	Estimated Percent
Citrus County	134,267	126,237	94.0	8,030	6.0
Florida	18,564,715	13,346,251	71.9	5,218,464	28.1
Area	Estimated Population 5+ That Speak Other Languages *	Speak English "Very Well"		Speak English Less Than "Very Well"	
		Estimated Number	Estimated Percent	Estimated Number	Estimated Percent
Citrus County	8,030	5,437	67.7	2,593	32.3
Florida	5,218,464	3,050,793	58.5	2,167,671	41.5

Data was not available at the zip code tabulation area at the time of printing of this report.
* This estimated number of population 5+ that speak other languages was calculated in the first part of the table.
Although the American Community Survey(ACS) produces population, demographic and housing unit estimates for 2012-2016, the 2010 Census provides the official counts of the population and housing units for the nation, counties, cities, and towns. The American Community Survey is a sample of data taken over a time period and should not be compared to other sources of data.
Source: US Census Bureau, American Community Survey, 2012-2016 5-Year Estimates, Table B16001.
Prepared by: WellFlorida Council, 2018.

TABLE 64. ESTIMATED NUMBER AND PERCENT OF POPULATION 5 YEARS AND OLDER BY THE TYPES OF OTHER LANGUAGE SPOKEN, CITRUS COUNTY AND FLORIDA 2012-2016.

Other Types of Languages Spoken	Citrus County (5+ Population = 134,267)		Florida (5+ Population = 18,564,715)	
	Estimated Number	Estimated Percent	Estimated Number	Estimated Percent
Speak Spanish or Spanish Creole	3,809	2.8	3,849,991	20.7
Speak French (Including Patois, Cajun)	674	0.5	116,651	0.6
Speak German	705	0.5	4,955	0.0
Speak Tagalog	481	0.4	64,335	0.3
Speak Italian	367	0.3	49,434	0.3
Speak Portuguese or Portuguese Creole	254	0.2	86,583	0.5
Speak Chinese	202	0.2	265,163	1.4
Speak Gujarati	189	0.1	19,180	0.1
Speak Korean	182	0.1	20,498	0.1
Speak Other Slavic Languages	123	0.1	16,476	0.1
Speak Russian	107	0.1	39,447	0.2
Speak Other Indic Languages	90	0.1	21,101	0.1
Speak Polish	88	0.1	24,119	0.1
Speak French Creole	74	0.1	386,481	2.1
Speak Other Pacific Island Languages	73	0.1	8,599	0.0

Although the American Community Survey(ACS) produces population, demographic and housing unit estimates for 2012-2016, the 2010 Census provides the official counts of the population and housing units for the nation, counties, cities, and towns. The American Community Survey is a sample of data taken over a time period and should not be compared to other sources of data.

Source: US Census Bureau, American Community Survey, 2012-2016 5-Year Estimates, Table B16001.

Prepared by: WellFlorida Council, 2018.

FREE AND REDUCED LUNCH

TABLE 65. NUMBER AND PERCENT OF ELEMENTARY AND MIDDLE SCHOOL STUDENTS ELIGIBLE FOR FREE/REDUCED LUNCH, CITRUS COUNTY AND FLORIDA, 2012-2018.

Year	Citrus County		Florida	
	Number	Percent	Number	Percent
	Elementary School Students			
2012	4,302	64.7	755,168	62.3
2013	4,615	69.1	768,447	62.8
2014	4,556	68.8	768,027	61.8
2015	4,744	71.4	778,533	61.7
2016	4,911	73.5	796,231	62.4
2017	4,896	72.6	791,016	61.7
2018	5,054	74.5	773,087	60.5
	Middle School Students			
2012	2,092	59.5	356,954	58.6
2013	2,136	62.4	366,989	59.7
2014	2,174	64.4	366,574	59.7
2015	2,173	64.3	363,674	59.2
2016	2,250	66.4	361,560	58.6
2017	2,257	66.0	362,621	57.9
2018	2,425	67.9	366,866	57.2

Source: FloridaCHARTs.com. Query accessed June 20, 2018.
Prepared by: WellFlorida Council, 2018.

TABLE 66. NUMBER AND PERCENT OF CHILDREN IN PRE-K AND IN KINDERGARTEN ELIGIBLE FOR FREE/REDUCED LUNCH, CITRUS COUNTY AND FLORIDA, 2012-2018.

Year	Citrus County		Florida	
	Number	Percent	Number	Percent
	Children in Pre-K			
2012	291	76.4	36,448	66.3
2013	259	75.3	38,030	69.0
2014	262	78.2	38,494	68.2
2015	301	85.8	38,789	66.2
2016	284	83.5	40,750	67.8
2017	275	76.2	41,089	68.0
2018	345	77.5	41,090	67.1
	Kindergarten			
2012	779	66.0	126,307	62.1
2013	781	68.3	132,720	63.0
2014	743	66.9	129,779	62.0
2015	816	76.4	125,233	61.2
2016	832	78.2	124,604	62.5
2017	787	75.1	122,947	61.1
2018	844	78.1	119,493	59.7

Source: FloridaCHARTs.com. Query accessed June 20, 2018.
Prepared by: WellFlorida Council, 2018.

TABLE 67. PERCENT OF THE TOTAL STUDENTS THAT WERE ELIGIBLE FOR FREE OR REDUCED LUNCH DURING THE SCHOOL YEAR, CITRUS COUNTY AND FLORIDA, 2009-2017. *

Year	Citrus County	Florida
2009-2010	51.7	53.5
2010-2011	54.5	56.0
2011-2012	58.9	57.6
2012-2013	63.1	58.6
2013-2014 **	61.4	55.8
2014-2015	64.6	52.4
2015-2016	67.1	60.2
2016-2017	66.0	58.1

* Data included students in schools with Provision 2 lunch status, in which every student in the school is eligible for free lunch. Please note this change when comparing this data to prior years at the district level. The impact of this inclusion made no notable difference at the state level. The Florida totals include the special districts: Florida School for the Deaf and Blind, Dozier/Okeechobee, Florida Atlantic University Lab School, Florida State University Charter Schools, Florida A & M University Lab School, University of Florida Lab School, Florida Connections Academy and Florida Virtual Academy.
** Starting with the 2013-2014 year, CEP Direct Cert (#C) were also included in the Free or Reduced Lunches. This meant that the student was enrolled in a USDA - approved Community Eligibility Provision (CEP) School and is identified as eligible for free meals based upon the Direct Certification determination or the extension of eligibility to the household due to eligibility of an identified direct certified student.
Source: https://edstats.fldoe.org. Free and Reduced Eligibles Reports, accessed June 20, 2018.
Prepared by: WellFlorida Council, 2018.

WIC ELIGIBLES

TABLE 68. NUMBER AND PERCENT OF WIC ELIGIBLES AND THOSE SERVED FOR CITRUS COUNTY AND FLORIDA, 2007-2017.

Year	Citrus County					Florida				
	Total Population	Number WIC Eligibles	Rate Per 100,000 Population	Number WIC Eligibles Served	Percent of WIC Eligibles That Were Served	Total Population	Number WIC Eligibles	Rate Per 100,000 Population	Number WIC Eligibles Served	Percent of WIC Eligibles That Were Served
2007	140,902	2,693	1,911.3	2,183	81.1	18,500,958	586,928	3,172.4	376,795	64.2
2008	141,926	2,906	2,047.5	2,762	95.0	18,636,837	594,871	3,191.9	457,183	76.9
2009	141,581	2,889	2,040.5	2,991	103.5	18,711,844	592,307	3,165.4	496,969	83.9
2010	141,136	2,858	2,025.0	2,758	96.5	18,820,280	580,986	3,087.0	486,911	83.8
2011	140,912	2,850	2,022.5	2,797	98.1	18,934,175	580,420	3,065.5	491,267	84.6
2012	140,685	2,880	2,047.1	2,625	91.1	19,042,458	593,830	3,118.5	477,368	80.4
2013	140,539	2,880	2,049.3	2,780	96.5	19,318,859	583,343	3,019.6	488,961	83.8
2014	140,917	3,166	2,246.7	2,763	87.3	19,548,031	587,787	3,006.9	489,383	83.3
2015	141,830	3,502	2,469.2	2,003	57.2	19,860,805	658,247	3,314.3	492,039	74.7
2016	143,458	3,426	2,388.2	2,384	69.6	20,148,300	663,786	3,294.5	479,129	72.2
2017	144,922	3,706	2,557.2	2,410	65.0	20,555,728	666,473	3,242.3	462,116	69.3

Source: FloridaCHARTs.com. Query accessed June 20, 2018.
Prepared by: WellFlorida Council, 2018.

TABLE 69. PERCENT OF WIC CHILDREN 2 YEARS AND OLDER WHO ARE OVERWEIGHT OR OBESE, CITRUS COUNTY AND FLORIDA, 2006-2017.

Year	Citrus County	Florida
2006	29.7	30.2
2007	27.0	30.6
2008	32.5	30.3
2009	28.9	29.4
2010	29.9	28.4
2011	28.2	28.5
2012	30.4	28.5
2013	28.2	27.6
2014	28.0	26.7
2015	28.3	26.3
2016	29.0	26.4
2017	23.5	26.3

Source: FloridaCHARTs.com. Query accessed June 20, 2018.
Prepared by: WellFlorida Council, 2018.

Mortality

Various mortality data is presented at the county level by individual year for the time period 2012-2016. Data is presented by Zip Code for the current five-year time period.

TABLE 70. CITRUS COUNTY TOP 10 RANKINGS FOR CAUSES OF DEATHS BY RACE AND ETHNICITY AND HOW FLORIDA COMPARES, 2012-2016.

Rank of Cause of Death	Citrus County			
	AR	WR	BR	H
1	Heart Disease	Heart Disease	Heart Disease	Heart Disease
2	Cancer	Cancer	Cancer	Cancer
3	CLRD	CLRD	Stroke	Stroke
4	Stroke	Stroke	CLRD	CLRD
5	Unintentional Injury	Unintentional Injury	Essential Hypertension	Unintentional Injury
6	Diabetes	Diabetes	Diabetes	Diabetes
7	Essential Hypertension	Essential Hypertension	Liver Disease	Alzheimer's Disease
8	Liver Disease	Liver Disease	Suicide	Liver Disease
9	Alzheimer's Disease and Suicide	Alzheimer's Disease	Nephritis	Essential Hypertension
10		Suicide	Unintentional Injury	Nephritis
Rank of Cause of Death	Florida Ranking			
	AR	WR	BR	H
1	Heart Disease	Heart Disease	Heart Disease	Heart Disease
2	Cancer	Cancer	Cancer	Cancer
3	CLRD	CLRD	Stroke	Stroke
4	Stroke	Unintentional Injury	Diabetes	Unintentional Injury
5	Unintentional Injury	Stroke	Unintentional Injury	CLRD
6	Alzheimer's Disease	Alzheimer's Disease	CLRD	Alzheimer's Disease
7	Diabetes	Diabetes	Homicide	Diabetes
8	Nephritis	Suicide	Nephritis	Nephritis
9	Suicide	Liver Disease	HIV	Liver Disease
10	Liver Disease	Nephritis	Essential Hypertension	Suicide

AR = All Races, WR=White Races, BR=Black Races, H=Hispanics.
Source: Florida Department of Health, Office of Health Statistics & Assessment, Bureau of Vital Statistics.
Prepared by: WellFlorida Council, 2018.

TABLE 71. CITRUS COUNTY TOP 10 RANKINGS FOR CAUSES OF DEATHS BY GENDER AND HOW FLORIDA COMPARES, 2012-2016.

Rank of Cause of Death	Citrus County	
	Females	Males
1	Heart Disease	Heart Disease
2	Cancer	Cancer
3	Stroke	CLRD
4	CLRD	Stroke
5	Unintentional Injury	Unintentional Injury
6	Essential Hypertension	Diabetes
7	Diabetes	Liver Disease
8	Alzheimer's Disease	Essential Hypertension
9	Liver Disease	Suicide
10	Parkinson's Disease	Parkinson's Disease
Rank of Cause of Death	Florida Ranking	
	Females	Males
1	Heart Disease	Heart Disease
2	Cancer	Cancer
3	CLRD	Unintentional Injury
4	Stroke	CLRD
5	Alzheimer's Disease	Stroke
6	Unintentional Injury	Diabetes
7	Diabetes	Suicide
8	Nephritis	Alzheimer's Disease
9	Influenza & Pneumonia	Liver Disease
10	Essential Hypertension	Nephritis

Source: Florida Department of Health, Office of Health Statistics & Assessment, Bureau of Vital Statistics.
Prepared by: WellFlorida Council, 2018.

TABLE 72. CITRUS COUNTY TOP 11 RANKINGS FOR CAUSES OF DEATHS BY AGE GROUPS AND HOW FLORIDA COMPARES, 2012-2016.

Rank of Cause of Death	Citrus County			
	0 - 17 Years of Age	18-44 Years of Age	45-64 Years of Age	65+ Years of Age
1	Unintentional Injury	Unintentional Injury	Cancer	Heart Disease
2	Perinatal Period Conditions	Suicide	Heart Disease	Cancer
3	Congenital Malformations	Cancer	Unintentional Injury	CLRD
4	Homicide	Heart Disease	CLRD	Stroke
5	In Situ, Benign, Uncertain and Unknown Behavior Neoplasms, Cancer and Suicide (All Tied With 2 Deaths Each)	Diabetes	Liver Disease	Unintentional Injury
6		Homicide	Diabetes	Essential Hypertension
7		CLRD	Stroke	Diabetes
8	Heart Disease, Influenza and Pneumonia and Nephritis (All Tied With 1 Death Each)	Liver Disease	Suicide	Alzheimer's Disease
9		Stroke, Congenital Malformations and In Situ, Benign, Uncertain and Unknown Behavior Neoplasms (All Tied With 4 Deaths Each)	Essential Hypertension	Parkinson's Disease
10			Viral Hepatitis	Liver Disease
11	----		Nephritis	Nephritis

--- Means there were zero causes of deaths.
Source: Florida Department of Health, Office of Health Statistics & Assessment, Bureau of Vital Statistics.
Prepared by: WellFlorida Council, 2018.

TABLE 72 CONT. CITRUS COUNTY TOP 11 RANKINGS FOR CAUSES OF DEATHS BY AGE GROUPS AND HOW FLORIDA COMPARES, 2012-2016.

Rank of Cause of Death	Florida Ranking			
	0 - 17 Years of Age	18-44 Years of Age	45-64 Years of Age	65+ Years of Age
1	Perinatal Period Conditions	Unintentional Injury	Cancer	Heart Disease
2	Unintentional Injury	Suicide	Heart Disease	Cancer
3	Congenital Malformations	Cancer	Unintentional Injury	CLRD
4	Homicide	Heart Disease	Liver Disease	Stroke
5	Cancer	Homicide	CLRD	Alzheimer's Disease
6	Suicide	HIV	Diabetes	Diabetes
7	Heart Disease	Liver Disease	Suicide	Unintentional Injury
8	Septicemia	Diabetes	Stroke	Nephritis
9	Influenza & Pneumonia	Stroke	HIV	Influenza & Pneumonia
10	Stroke	Influenza & Pneumonia	Nephritis	Parkinson's Disease
11	CLRD	Septicemia	Septicemia	Essential Hypertension

--- Means there were zero causes of deaths.
Source: Florida Department of Health, Office of Health Statistics & Assessment, Bureau of Vital Statistics.
Prepared by: WellFlorida Council, 2018.

TABLE 73. TOP 10 CAUSES OF DEATH RANKINGS FOR CITRUS COUNTY AND FLORIDA AND HOW THEY RANK AGAINST EACH OTHER, 20120-2016. *

Cause of Death	Citrus County				Florida Ranking			
	All Races	White	Black	Hispanic	All Races	White	Black	Hispanic
Heart Disease	1	1	1	1	1	1	1	1
Malignant Neoplasm (Cancer)	2	2	2	2	2	2	2	2
Chronic Lower Respiratory Disease (CLRD)	3	3	4	4	3	3	6	5
Cerebrovascular Diseases (Stroke)	4	4	3	3	4	5	3	3
Unintentional Injury	5	5	10	5	5	4	5	4
Diabetes Mellitus (Diabetes)	6	6	6	6	7	7	4	7
Essen Hypertension & Hypertensive Renal Disease (Hypertension)	7	7	5	9	13	14	10	14
Chronic Liver Disease & Cirrhosis (Liver Disease)	8	8	7	8	10	9	15	9
Alzheimer's	9T	9	11T	7	6	6	11	6
Suicide	9T	10	8	11	9	8	16	10
Nephritis, Nephrotic syndrome, Nephrosis (Nephritis)	12	12	9	10	8	10	8	8
Homicide	17T	18	11T	---	16	18	7	15
HIV	27	26T	---	---	18	22	9	19

* The ranking of the causes of deaths in the table are based on the total number of deaths for Citrus County and for Florida for the time period of 2012-2016 for each type of race. Causes of deaths are shown for the top 10 by each race and for ethnicity as well as where they rank if they are in one of the top 10 by race or ethnicity.
If there is a "T" after the number the total number of deaths tied for those diseases.
The shorter names of the causes of deaths in ()'s above will be used in the rest of the tables in the appendix for the name for that particular cause of death.
Source: Florida Department of Health, Office of Health Statistics & Assessment, Bureau of Vital Statistics, reports generated by WellFlorida; using Health Indicators Query System; http://www.flhealthcharts.com; (February 26, 2018).
Prepared by: WellFlorida Council, 2018.

TABLE 74. TOTAL NUMBER OF DEATHS AND PERCENT OF TOTAL DEATHS FOR CITRUS COUNTY AND FLORIDA, BASED ON THE 2012-2016 RANKING FOR ALL RACES, CITRUS COUNTY.

Cause of Death *	Citrus County		Florida	
	Total Deaths	Percent of Total	Total Deaths	Percent of Total
All Causes	12,294		929,625	
Heart Disease	3,175	25.8	218,463	23.5
Cancer	2,831	23.0	214,490	23.1
CLRD	1,198	9.7	56,591	6.1
Stroke	1,025	8.3	49,841	5.4
Unintentional Injury	610	5.0	49,091	5.3
Diabetes	359	2.9	26,771	2.9
Essential Hypertension	311	2.5	10,897	1.2
Liver Disease	283	2.3	14,526	1.6
Alzheimer's Disease	167	1.4	29,430	3.2
Suicide	167	1.4	15,049	1.6
All Others	2,168	17.6	244,476	26.3

* The causes of deaths in the table are based on the total number of deaths by county for the time period of 2012-2016. Source: Florida Department of Health, Office of Health Statistics & Assessment, Bureau of Vital Statistics, reports generated by WellFlorida; using Health Indicators Query System; http://www.flhealthcharts.com; (February 26, 2018).
Prepared by: WellFlorida Council, 2018.

AGE ADJUSTED DEATH RATES FOR SELECTED CAUSES OF DEATHS

FIGURE 13. ALL CAUSES DEATH RATES, CITRUS COUNTY AND FLORIDA, 2012-2016.

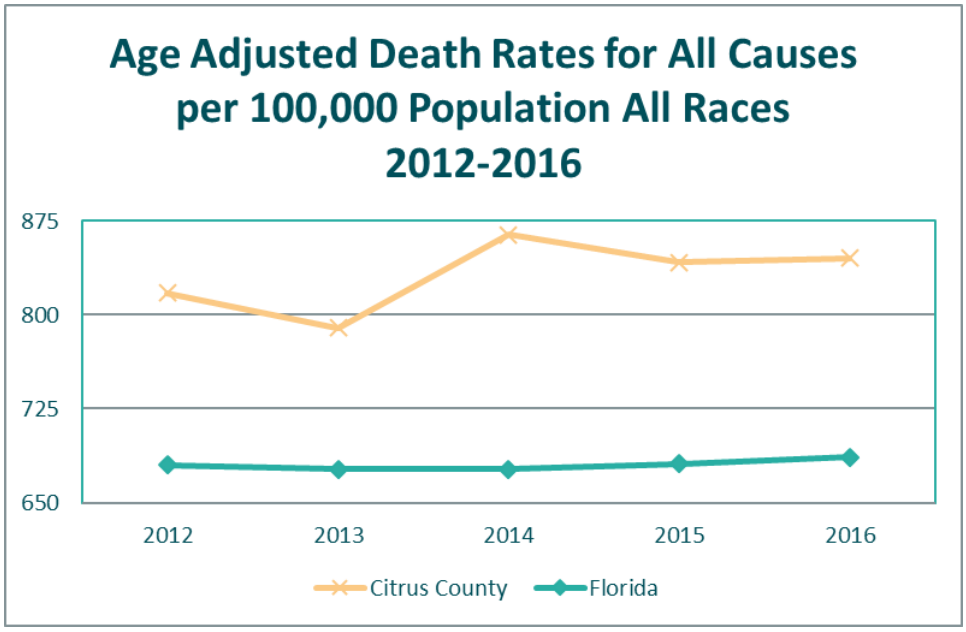

Source: Table 75.

FIGURE 14. HEART DISEASE DEATH RATES, CITRUS COUNTY AND FLORIDA, 2012-2016.

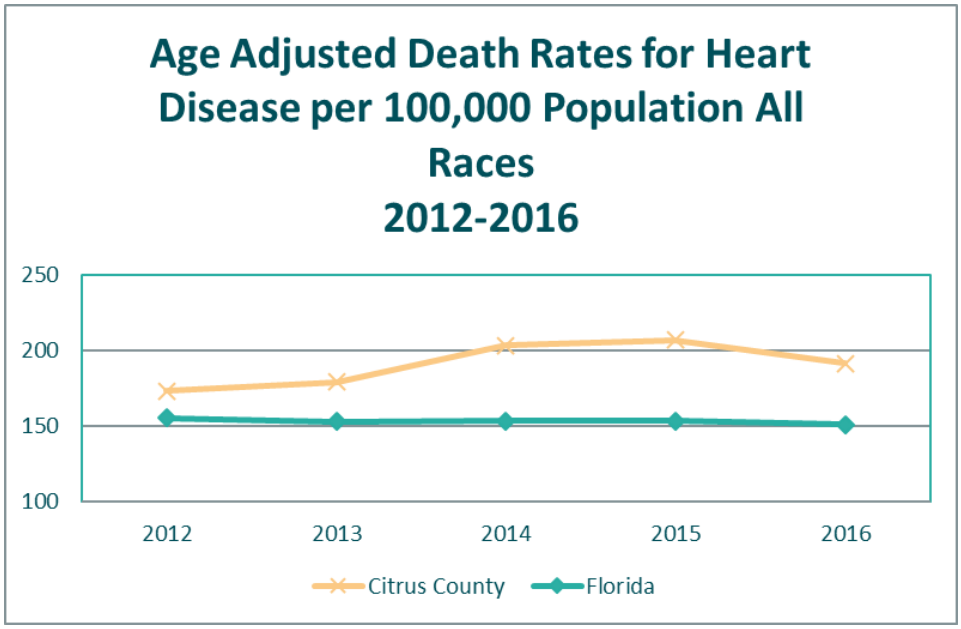

Source: Table 75.

FIGURE 15. CANCER DEATH RATES, CITRUS COUNTY AND FLORIDA, 2012-2016.

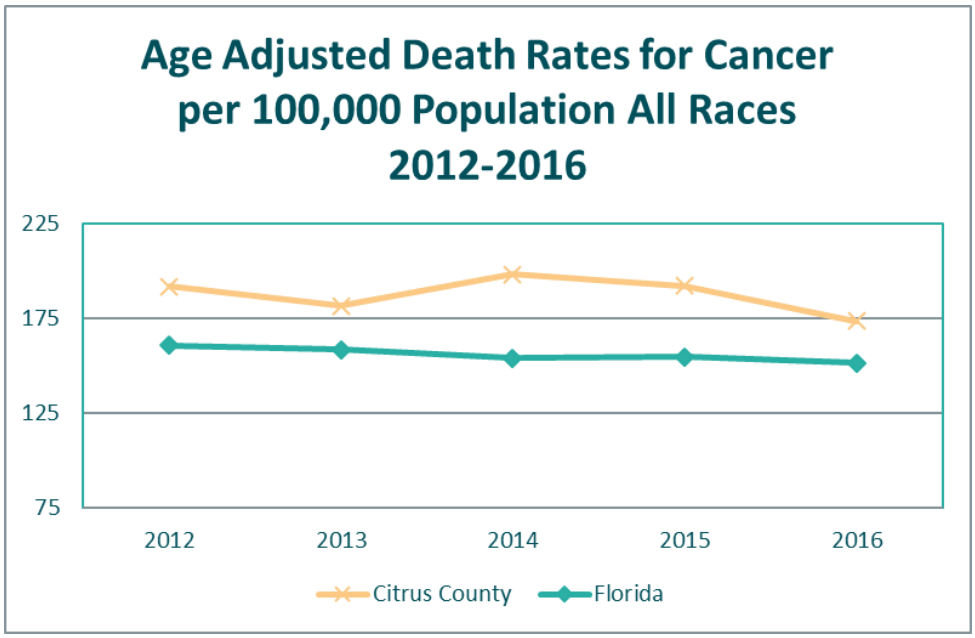

Source: Table 75.

FIGURE 16. CLRD DEATH RATES, CITRUS COUNTY AND FLORIDA, 2012-2016.

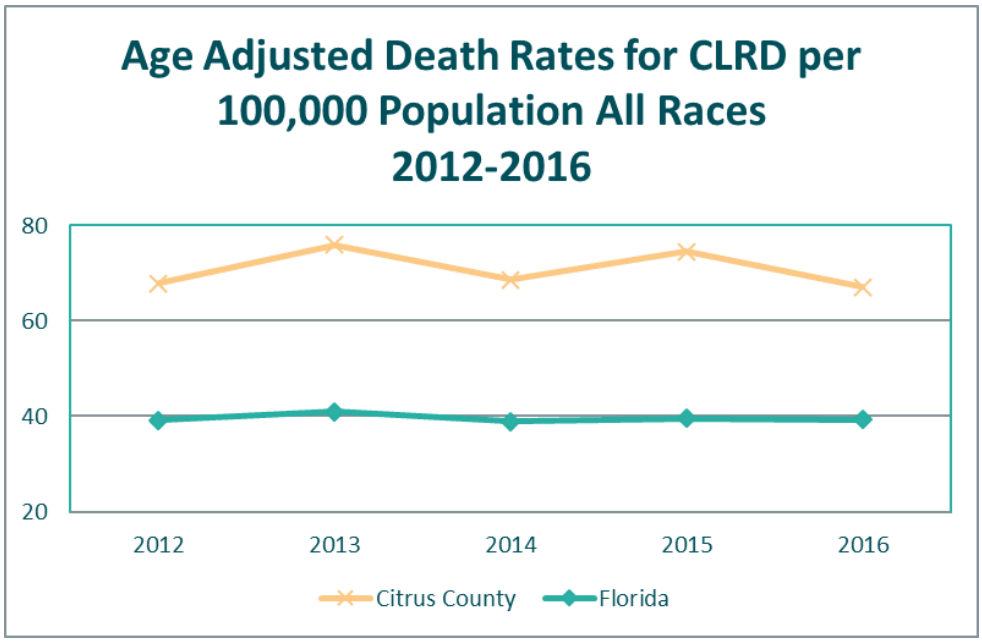

Source: Table 75.

FIGURE 17. STROKE DEATH RATES, CITRUS COUNTY AND FLORIDA, 2012-2016.

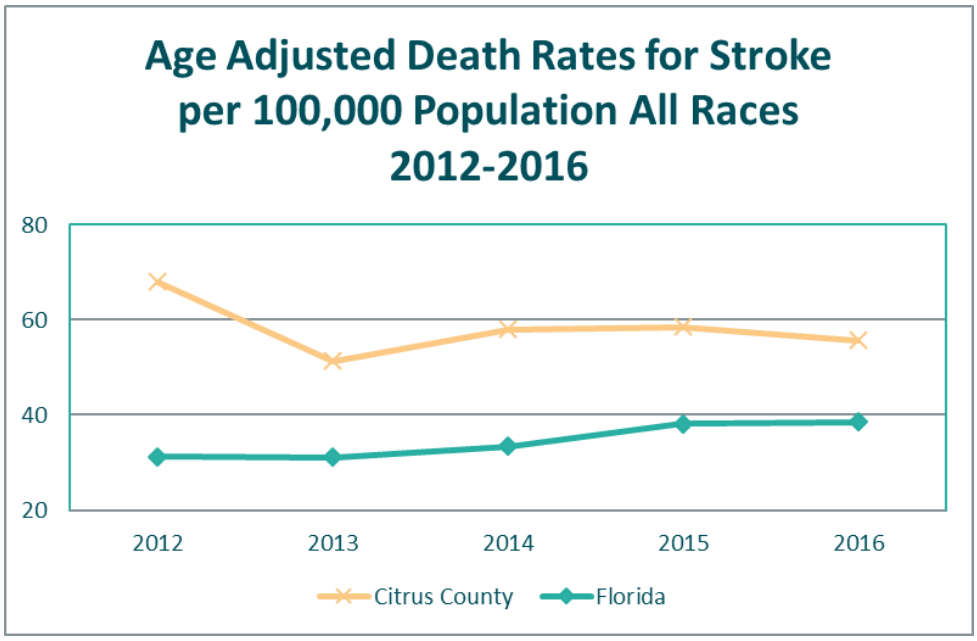

Source: Table 75.

FIGURE 18. UNINTENTIONAL INJURIES DEATH RATES, CITRUS COUNTY AND FLORIDA, 2012-2016.

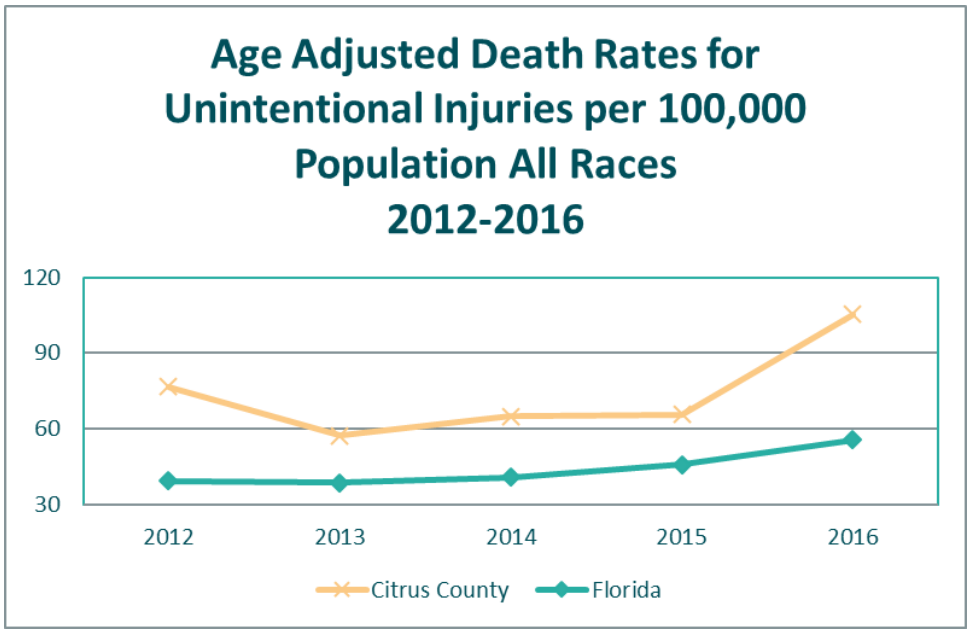

Source: Table 75.

FIGURE 19. MOTOR VEHICLE CRASH DEATH RATES, CITRUS COUNTY AND FLORIDA, 2012-2016.

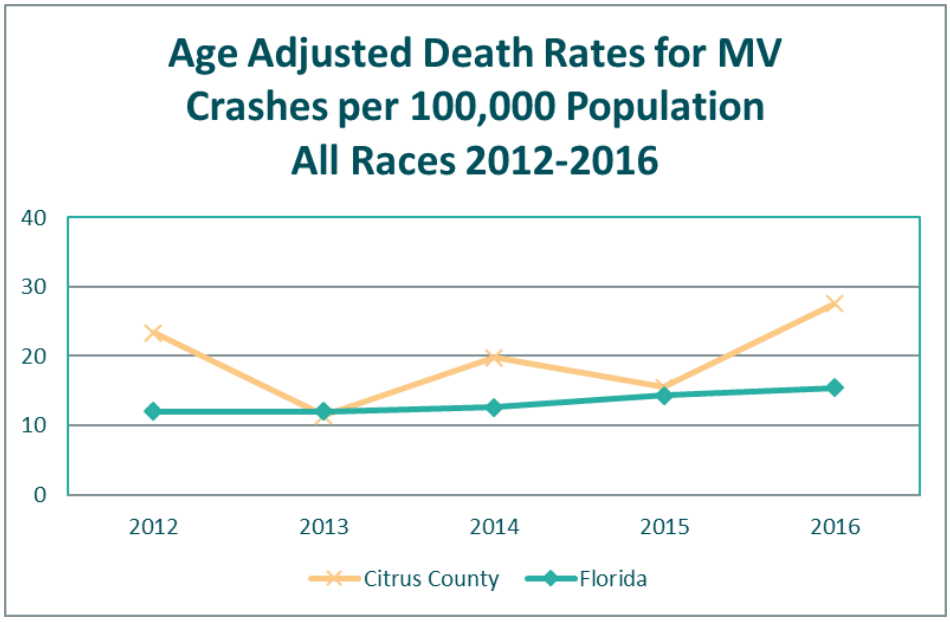

Source: Table 75.

FIGURE 20. DIABETES DEATH RATES, CITRUS COUNTY AND FLORIDA, 2012-2016.

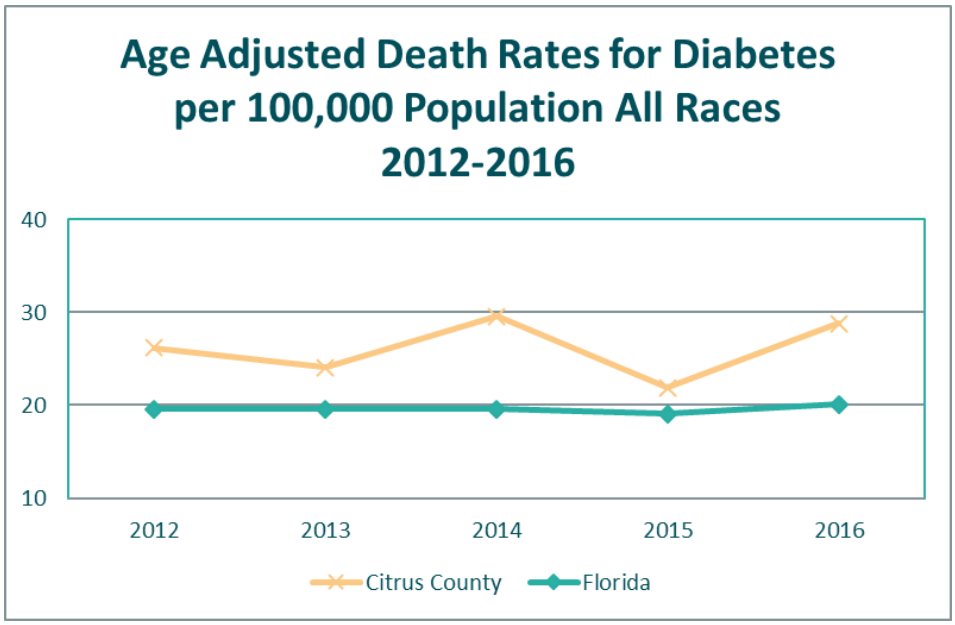

Source: Table 75.

FIGURE 21. HYPERTENSION DEATH RATES, CITRUS COUNTY AND FLORIDA, 2012-2016.

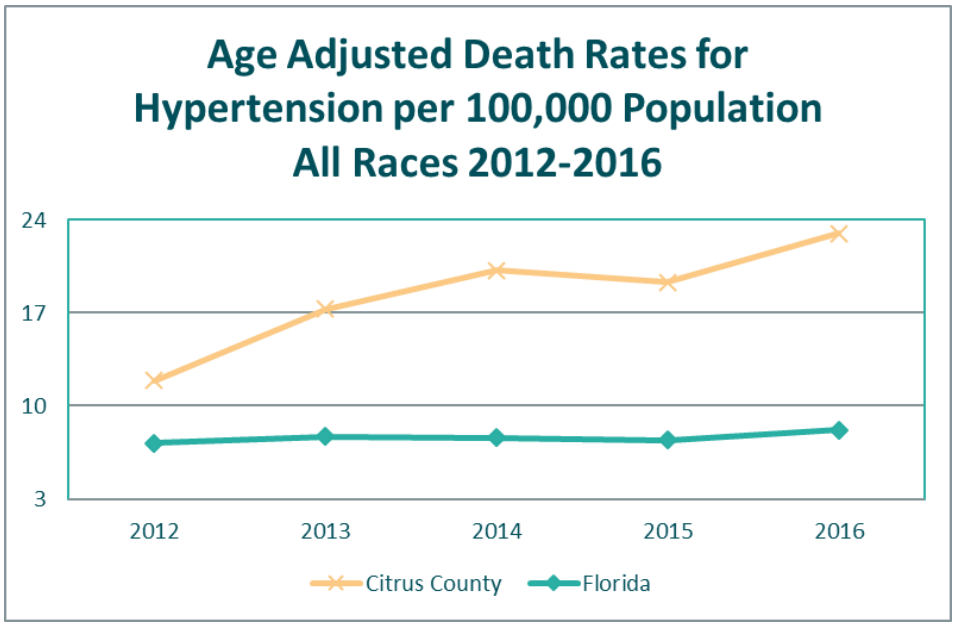

Source: Table 75.

FIGURE 22. LIVER DISEASE DEATH RATES, CITRUS COUNTY AND FLORIDA, 2012-2016.

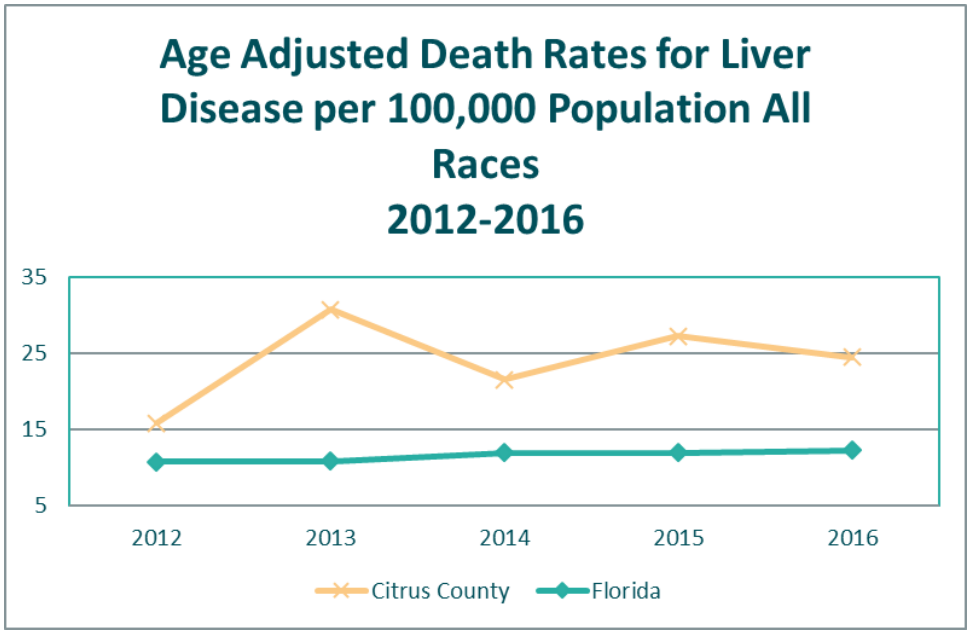

Source: Table 75.

FIGURE 23. ALZHEIMER'S DISEASE DEATH RATES, CITRUS COUNTY AND FLORIDA, 2012-2016.

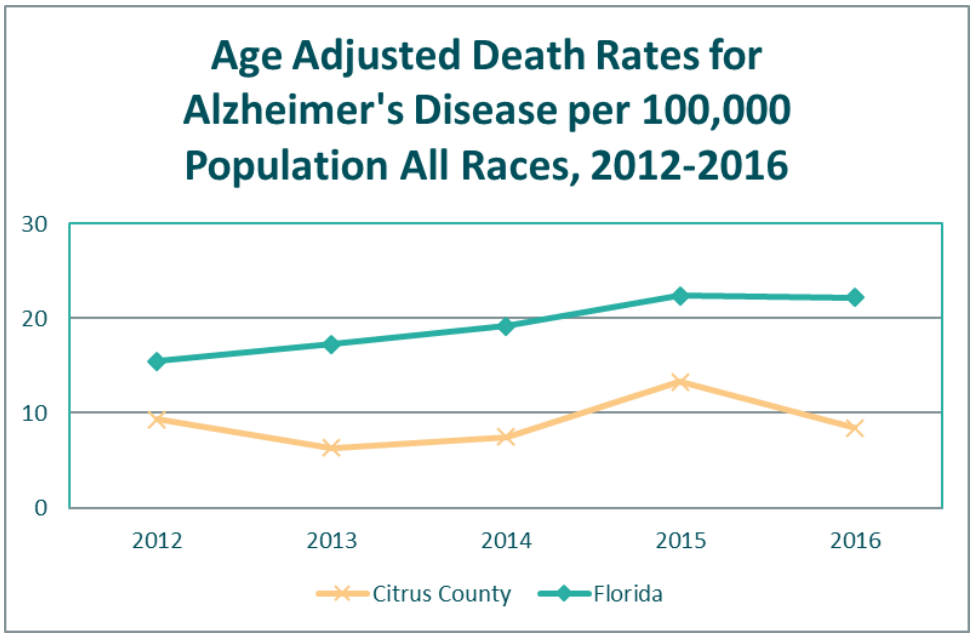

Source: Table 75.

FIGURE 24. SUICIDE DEATH RATES, CITRUS COUNTY AND FLORIDA, 2012-2016.

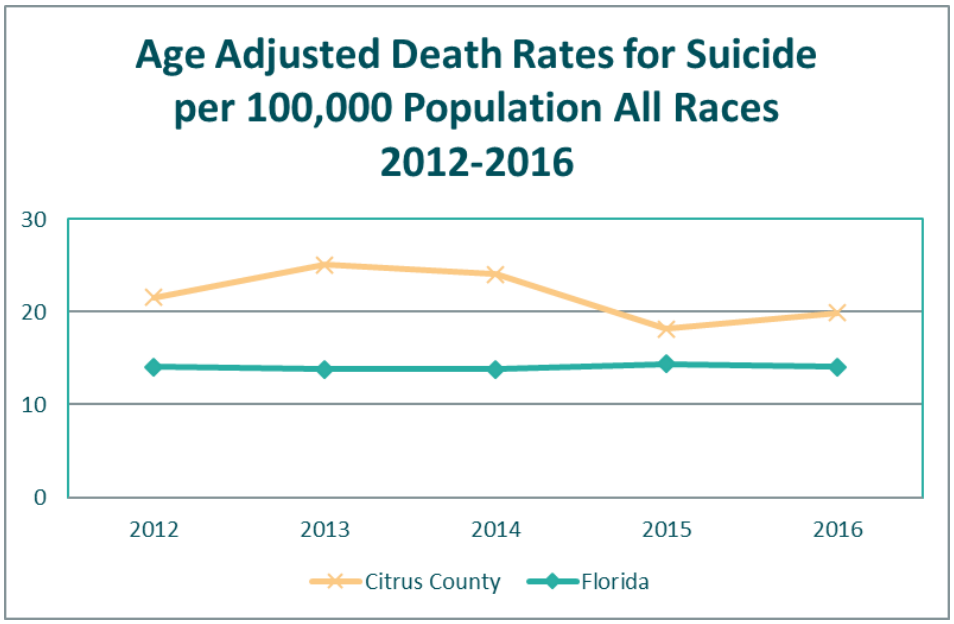

Source: Table 75.

CAUSES BY RACE AND ETHNICITY

TABLE 75. TOP 10 CAUSES OF DEATH RATES FOR ALL RACES, CITRUS COUNTY AND FLORIDA, 2012-2016. *

Year	Citrus County			Florida		
	Total Deaths	Crude Rate	Age Adjusted Rate	Total Deaths	Crude Rate	Age Adjusted Rate
	All Causes					
2012	2,342	1,664.7	817.7	175,849	919.8	680.1
2013	2,338	1,663.6	789.6	180,014	932.0	676.9
2014	2,565	1,820.2	864.3	185,038	945.0	676.7
2015	2,546	1,795.1	842.1	191,488	962.4	680.9
2016	2,503	1,744.8	845.3	197,236	974.9	686.2
	Heart Disease (1)					
2012	558	396.6	173.1	41,643	217.8	155.1
2013	589	419.1	179.2	42,249	218.7	152.6
2014	678	481.1	203.3	43,747	223.4	153.0
2015	696	490.7	206.9	45,199	227.2	153.3
2016	651	453.8	191.6	45,625	225.5	150.7
	Cancer (2)					
2012	565	401.6	191.8	41,696	218.1	160.9
2013	545	387.8	181.8	42,350	219.3	158.7
2014	585	415.1	198.2	42,330	216.2	154.2
2015	586	413.2	192.3	43,877	220.5	154.8
2016	550	383.4	173.7	44,237	218.7	151.5
	CLRD (3)					
2012	219	155.7	67.9	10,525	55.1	39.2
2013	248	176.5	75.9	11,328	58.7	41.0
2014	238	168.9	68.6	11,089	56.6	38.9
2015	254	179.1	74.5	11,685	58.7	39.6
2016	239	166.6	67.1	11,964	59.1	39.3
	Stroke (4)					
2012	230	163.5	68.0	8,372	43.8	31.2
2013	184	130.9	51.4	8,611	44.6	31.1
2014	208	147.6	58.0	9,605	49.1	33.4
2015	205	144.5	58.5	11,410	57.3	38.1
2016	198	138.0	55.7	11,843	58.5	38.5

* The ranking of the causes of deaths in the table are based on the total number of deaths for Citrus County for the time period of 2012-2016. Numbers in ()'s are the 2012-2016 ranking for Florida.

** MV Crashes are a subset of unintentional injuries and therefore do not have a number ranking.

Source: Florida Department of Health, Office of Health Statistics & Assessment, Bureau of Vital Statistics, reports generated by WellFlorida; using Health Indicators Query System; http://www.flhealthcharts.com; (February 27, 2018).

Prepared by: WellFlorida Council, 2018.

TABLE 75 CONT. TOP 10 CAUSES OF DEATH RATES FOR ALL RACES, CITRUS COUNTY AND FLORIDA, 2012-2016. *

Year	Citrus County			Florida		
	Total Deaths	Crude Rate	Age Adjusted Rate	Total Deaths	Crude Rate	Age Adjusted Rate
	Unintentional Injuries (5)					
2012	118	83.9	76.7	8,561	44.8	39.4
2013	110	78.3	57.2	8,534	44.2	38.7
2014	99	70.3	65.0	9,128	46.6	40.7
2015	122	86.0	65.7	10,346	52.0	45.9
2016	161	112.2	105.3	12,522	61.9	55.7
	MV Crashes **					
2012	28	19.9	23.4	2,392	12.5	12.0
2013	17	12.1	11.4	2,412	12.5	12.0
2014	25	17.7	19.8	2,491	12.7	12.6
2015	25	17.6	15.5	2,945	14.8	14.3
2016	36	25.1	27.6	3,226	15.9	15.4
	Diabetes (7)					
2012	73	51.9	26.2	5,064	26.5	19.6
2013	63	44.8	24.1	5,209	27.0	19.6
2014	73	51.8	29.6	5,324	27.2	19.6
2015	65	45.8	21.9	5,394	27.1	19.1
2016	85	59.3	28.8	5,780	28.6	20.1
	Essential Hypertension (13)					
2012	38	27.0	11.9	1,944	10.2	7.2
2013	57	40.6	17.3	2,140	11.1	7.7
2014	68	48.3	20.2	2,174	11.1	7.6
2015	68	47.9	19.3	2,185	11.0	7.4
2016	80	55.8	23.0	2,454	12.1	8.2

* The ranking of the causes of deaths in the table are based on the total number of deaths for Citrus County for the time period of 2012-2016. Numbers in ()'s are the 2012-2016 ranking for Florida.

** MV Crashes are a subset of unintentional injuries and therefore do not have a number ranking.

Source: Florida Department of Health, Office of Health Statistics & Assessment, Bureau of Vital Statistics, reports generated by WellFlorida; using Health Indicators Query System; http://www.flhealthcharts.com; (February 27, 2018).

Prepared by: WellFlorida Council, 2018.

TABLE 75 CONT. TOP 10 CAUSES OF DEATH RATES FOR ALL RACES, CITRUS COUNTY AND FLORIDA, 2012-2016. *

Year	Citrus County			Florida		
	Total Deaths	Crude Rate	Age Adjusted Rate	Total Deaths	Crude Rate	Age Adjusted Rate
	Liver Disease (10)					
2012	40	28.4	15.8	2,574	13.5	10.7
2013	68	48.4	30.8	2,656	13.8	10.8
2014	51	36.2	21.5	2,996	15.3	11.9
2015	61	43.0	27.3	3,075	15.5	11.9
2016	63	43.9	24.5	3,225	15.9	12.2
	Alzheimer's Disease (6)					
2012	33	23.5	9.3	4,379	22.9	15.5
2013	23	16.4	6.3	5,064	26.2	17.3
2014	28	19.9	7.5	5,814	29.7	19.2
2015	51	36.0	13.3	7,021	35.3	22.4
2016	32	22.3	8.4	7,152	35.4	22.2
	Suicide (9)					
2012	33	23.5	21.6	2,922	15.3	14.1
2013	42	29.9	25.1	2,892	15.0	13.8
2014	33	23.4	24.1	2,961	15.1	13.8
2015	30	21.2	18.2	3,152	15.8	14.4
2016	29	20.2	19.9	3,122	15.4	14.1

* The ranking of the causes of deaths in the table are based on the total number of deaths for Citrus County for the time period of 2012-2016. Numbers in ()'s are the 2012-2016 ranking for Florida.

** MV Crashes are a subset of unintentional injuries and therefore do not have a number ranking.

Source: Florida Department of Health, Office of Health Statistics & Assessment, Bureau of Vital Statistics, reports generated by WellFlorida; using Health Indicators Query System; http://www.flhealthcharts.com; (February 27, 2018).

Prepared by: WellFlorida Council, 2018.

TABLE 76. TOP 10 CAUSES OF DEATH RATES FOR WHITE RACES, CITRUS COUNTY AND FLORIDA, 2012-2016. *

Year	Citrus County			Florida		
	Total Deaths	Crude Rate	Age Adjusted Rate	Total Deaths	Crude Rate	Age Adjusted Rate
	All Causes					
2012	2,289	1,733.7	826.5	154,043	1,027.1	671.1
2013	2,284	1,734.5	799.2	157,225	1,040.8	667.5
2014	2,506	1,899.6	883.6	161,482	1,056.9	669.0
2015	2,464	1,859.0	846.3	166,393	1,074.0	672.5
2016	2,432	1,815.5	856.8	170,967	1,087.4	679.5
	Heart Disease (1)					
2012	545	412.8	174.1	36,845	245.7	152.5
2013	577	438.2	181.4	37,350	247.2	150.5
2014	666	504.8	206.0	38,603	252.7	150.6
2015	680	513.0	206.3	39,868	257.3	151.5
2016	635	474.0	195.8	39,993	254.4	148.4
	Cancer (2)					
2012	550	416.6	192.7	36,846	245.7	161.4
2013	531	403.2	182.6	37,332	247.1	159.3
2014	567	429.8	202.4	37,229	243.7	155.0
2015	565	426.3	193.3	38,410	247.9	155.3
2016	532	397.1	175.9	38,614	245.6	151.9
	CLRD (3)					
2012	215	162.8	69.3	9,886	65.9	41.1
2013	244	185.3	77.7	10,594	70.1	42.8
2014	232	175.9	69.7	10,300	67.4	40.6
2015	250	188.6	76.6	10,911	70.4	41.5
2016	237	176.9	69.5	11,092	70.5	41.2
	Stroke (5)					
2012	229	173.4	69.8	7,080	47.2	29.1
2013	180	136.7	51.7	7,273	48.1	29.1
2014	203	153.9	58.6	8,106	53.1	31.3
2015	194	146.4	56.5	9,690	62.5	35.8
2016	191	142.6	55.9	10,085	64.1	36.5

* The ranking of the causes of deaths in the table are based on the total number of deaths for Citrus County for white races for the time period of 2012-2016. Numbers in ()'s are the 2012-2016 ranking for Florida.

** MV Crashes are a subset of unintentional injuries and therefore do not have a number ranking.

Source: Florida Department of Health, Office of Health Statistics & Assessment, Bureau of Vital Statistics, reports generated by WellFlorida; using Health Indicators Query System; http://www.flhealthcharts.com; (May 11, 2017).

Prepared by: WellFlorida Council, 2018.

TABLE 76 CONT. TOP 10 CAUSES OF DEATH RATES FOR WHITE RACES, CITRUS COUNTY AND FLORIDA, 2012-2016. *

Year	Citrus County			Florida		
	Total Deaths	Crude Rate	Age Adjusted Rate	Total Deaths	Crude Rate	Age Adjusted Rate
	Unintentional Injuries (4)					
2012	118	89.4	82.1	7,540	50.3	42.1
2013	108	82.0	58.7	7,535	49.9	41.5
2014	96	72.8	66.7	7,963	52.1	43.5
2015	117	88.3	69.1	9,004	58.1	49.2
2016	158	117.9	110.6	10,949	69.6	60.9
	MV Crashes **					
2012	28	21.2	25.3	1,949	13.0	12.4
2013	17	12.9	12.2	1,977	13.1	12.5
2014	24	18.2	20.0	2,020	13.2	12.7
2015	24	18.1	16.5	2,329	15.0	14.4
2016	35	26.1	28.9	2,579	16.4	15.8
	Diabetes (7)					
2012	70	53.0	26.1	4,002	26.7	17.5
2013	62	47.1	25.1	4,023	26.6	17.1
2014	71	53.8	30.6	4,147	27.1	17.4
2015	64	48.3	22.7	4,178	27.0	16.9
2016	82	61.2	29.4	4,495	28.6	17.9
	Hypertension (14)					
2012	36	27.3	11.7	1,573	10.5	6.4
2013	55	41.8	17.4	1,709	11.3	6.8
2014	64	48.5	19.8	1,743	11.4	6.8
2015	64	48.3	19.0	1,755	11.3	6.6
2016	80	59.7	24.0	1,942	12.4	7.2
	Liver Disease (9)					
2012	39	29.5	16.3	2,370	15.8	11.7
2013	66	50.1	30.7	2,459	16.3	12.0
2014	49	37.1	22.0	2,790	18.3	13.3
2015	60	45.3	28.6	2,814	18.2	13.1
2016	63	47.0	25.9	2,956	18.8	13.5

* The ranking of the causes of deaths in the table are based on the total number of deaths for Citrus County for white races for the time period of 2012-2016. Numbers in ()'s are the 2012-2016 ranking for Florida.

** MV Crashes are a subset of unintentional injuries and therefore do not have a number ranking.

Source: Florida Department of Health, Office of Health Statistics & Assessment, Bureau of Vital Statistics, reports generated by WellFlorida; using Health Indicators Query System; http://www.flhealthcharts.com; (May 11, 2017).

Prepared by: WellFlorida Council, 2018.

TABLE 76 CONT. TOP 10 CAUSES OF DEATH RATES FOR WHITE RACES, CITRUS COUNTY AND FLORIDA, 2012-2016. *

Year	Citrus County			Florida		
	Total Deaths	Crude Rate	Age Adjusted Rate	Total Deaths	Crude Rate	Age Adjusted Rate
	Alzheimer's Disease (6)					
2012	33	25.0	9.5	4,091	27.3	15.8
2013	22	16.7	6.2	4,699	31.1	17.6
2014	28	21.2	7.7	5,416	35.4	19.6
2015	48	36.2	13.0	6,470	41.8	22.7
2016	31	23.1	8.4	6,631	42.2	22.7
	Suicide (8)					
2012	32	24.2	21.8	2,685	17.9	16.0
2013	40	30.4	24.5	2,648	17.5	15.6
2014	33	25.0	25.9	2,717	17.8	15.7
2015	27	20.4	16.7	2,916	18.8	16.7
2016	28	20.9	20.2	2,844	18.1	16.0

* The ranking of the causes of deaths in the table are based on the total number of deaths for Citrus County for white races for the time period of 2012-2016. Numbers in ()'s are the 2012-2016 ranking for Florida.

** MV Crashes are a subset of unintentional injuries and therefore do not have a number ranking.

Source: Florida Department of Health, Office of Health Statistics & Assessment, Bureau of Vital Statistics, reports generated by WellFlorida; using Health Indicators Query System; http://www.flhealthcharts.com; (May 11, 2017).

Prepared by: WellFlorida Council, 2018.

TABLE 77. TOP 10 CAUSES OF DEATH RATES FOR BLACK RACES, CITRUS COUNTY AND FLORIDA, 2012-2016. *

Year	Citrus County			Florida		
	Total Deaths	Crude Rate	Age Adjusted Rate	Total Deaths	Crude Rate	Age Adjusted Rate
	All Causes					
2012	35	871.5	789.1	18,871	596.2	773.1
2013	30	727.4	651.0	19,432	603.6	764.3
2014	34	821.5	611.9	19,896	606.9	752.8
2015	39	915.9	770.6	20,964	626.7	755.1
2016	40	927.9	694.0	22,093	648.1	762.4
	Heart Disease (1)					
2012	11	273.9	237.1	4,243	134.1	182.0
2013	7	169.7	162.8	4,199	130.4	171.5
2014	5	120.8	113.0	4,400	134.2	173.2
2015	9	211.4	159.5	4,494	134.4	167.2
2016	11	255.2	181.7	4,825	141.5	172.1
	Cancer (2)					
2012	8	199.2	189.1	4,126	130.4	166.6
2013	8	194.0	180.7	4,232	131.5	163.8
2014	8	193.3	140.4	4,203	128.2	156.5
2015	9	211.4	177.1	4,524	135.2	159.4
2016	9	208.8	136.0	4,603	135.0	155.8
	Stroke (3)					
2012	0	0.0	0.0	1,108	35.0	48.3
2013	3	72.7	58.2	1,129	35.1	47.7
2014	3	72.5	39.9	1,275	38.9	50.6
2015	7	164.4	154.2	1,442	43.1	56.0
2016	4	92.8	54.8	1,454	42.7	54.1
	CLRD (6)					
2012	1	24.9	20.0	550	17.4	24.5
2013	2	48.5	36.5	607	18.9	25.4
2014	6	145.0	109.3	663	20.2	26.5
2015	2	47.0	39.3	630	18.8	23.9
2016	1	23.2	13.8	735	21.6	26.6

* The ranking of the causes of deaths in the table are based on the total number of deaths for Citrus County for black races for the time period of 2012-2016. Numbers in ()'s are the 2012-2016 ranking for Florida.

** MV Crashes are a subset of unintentional injuries and therefore do not have a number ranking.

Source: Florida Department of Health, Office of Health Statistics & Assessment, Bureau of Vital Statistics, reports generated by WellFlorida; using Health Indicators Query System; http://www.flhealthcharts.com; (May 11, 2017).

Prepared by: WellFlorida Council, 2018.

TABLE 77 CONT. TOP 10 CAUSES OF DEATH RATES FOR BLACK RACES, CITRUS COUNTY AND FLORIDA, 2012-2016. *

Year	Citrus County			Florida		
	Total Deaths	Crude Rate	Age Adjusted Rate	Total Deaths	Crude Rate	Age Adjusted Rate
	Hypertension (10)					
2012	2	49.8	34.9	332	10.5	14.4
2013	1	24.2	13.5	387	12.0	16.0
2014	3	72.5	51.7	392	12.0	15.6
2015	2	47.0	27.9	380	11.4	14.2
2016	0	0.0	0.0	457	13.4	16.4
	Diabetes (4)					
2012	2	49.8	47.1	950	30.0	39.6
2013	1	24.2	13.5	1,058	32.9	42.0
2014	1	24.2	16.2	1,046	31.9	40.0
2015	0	0.0	0.0	1,056	31.6	38.2
2016	3	69.6	42.3	1,107	32.5	37.6
	Liver Disease (15)					
2012	1	24.9	27.7	163	5.1	5.8
2013	1	24.2	17.1	144	4.5	4.8
2014	1	24.2	17.1	159	4.8	5.2
2015	1	23.5	14.4	201	6.0	6.2
2016	0	0.0	0.0	189	5.5	5.8
	Suicide (16)					
2012	0	0.0	0.0	165	5.2	5.4
2013	1	24.2	26.0	156	4.8	4.9
2014	0	0.0	0.0	148	4.5	4.6
2015	3	70.5	77.1	161	4.8	4.7
2016	0	0.0	0.0	175	5.1	5.1
	Nephritis (8)					
2012	0	0.0	0.0	537	17.0	23.0
2013	0	0.0	0.0	580	18.0	24.0
2014	0	0.0	0.0	552	16.8	21.4
2015	1	23.5	13.5	638	19.1	23.5
2016	2	46.4	42.7	585	17.2	20.7

* The ranking of the causes of deaths in the table are based on the total number of deaths for Citrus County for black races for the time period of 2012-2016. Numbers in ()'s are the 2012-2016 ranking for Florida.

** MV Crashes are a subset of unintentional injuries and therefore do not have a number ranking.

Source: Florida Department of Health, Office of Health Statistics & Assessment, Bureau of Vital Statistics, reports generated by WellFlorida; using Health Indicators Query System; http://www.flhealthcharts.com; (May 11, 2017).

Prepared by: WellFlorida Council, 2018.

TABLE 77 CONT. TOP 10 CAUSES OF DEATH RATES FOR BLACK RACES, CITRUS COUNTY AND FLORIDA, 2012-2016. *

Year	Citrus County			Florida		
	Total Deaths	Crude Rate	Age Adjusted Rate	Total Deaths	Crude Rate	Age Adjusted Rate
	Unintentional Injuries (5)					
2012	0	0.0	0.0	828	26.2	28.2
2013	1	24.2	26.0	799	24.8	26.7
2014	1	24.2	38.4	927	28.3	30.2
2015	0	0.0	0.0	1,069	32.0	33.7
2016	1	23.2	33.6	1,259	36.9	38.4
	MV Crashes **					
2012	0	0.0	0.0	361	11.4	11.8
2013	0	0.0	0.0	361	11.2	11.5
2014	0	0.0	0.0	373	11.4	11.6
2015	0	0.0	0.0	502	15.0	15.0
2016	0	0.0	0.0	528	15.5	15.5

* The ranking of the causes of deaths in the table are based on the total number of deaths for Citrus County for black races for the time period of 2012-2016. Numbers in ()'s are the 2012-2016 ranking for Florida.

** MV Crashes are a subset of unintentional injuries and therefore do not have a number ranking.

Source: Florida Department of Health, Office of Health Statistics & Assessment, Bureau of Vital Statistics, reports generated by WellFlorida; using Health Indicators Query System; http://www.flhealthcharts.com; (May 11, 2017).

Prepared by: WellFlorida Council, 2018.

TABLE 78. TOP 10 CAUSES OF DEATH RATES FOR HISPANICS, CITRUS COUNTY AND FLORIDA, 2012-2016. *

Year	Citrus County			Florida		
	Total Deaths	Crude Rate	Age Adjusted Rate	Total Deaths	Crude Rate	Age Adjusted Rate
	All Causes					
2012	49	720.6	630.2	20,405	465.9	548.0
2013	40	584.6	488.9	20,950	466.4	538.4
2014	43	620.0	512.1	22,014	475.3	535.6
2015	49	672.4	586.3	23,449	489.4	536.7
2016	58	773.5	653.6	25,051	504.8	540.1
	Heart Disease (1)					
2012	16	235.3	192.1	4,784	109.2	131.9
2013	9	131.5	109.2	5,086	113.2	133.5
2014	12	173.0	140.0	5,421	117.0	134.3
2015	15	205.8	169.0	5,677	118.5	131.7
2016	14	186.7	140.0	5,949	119.9	129.6
	Cancer (2)					
2012	7	102.9	77.1	4,766	108.8	125.6
2013	13	190.0	154.6	4,774	106.3	120.8
2014	11	158.6	121.0	5,102	110.2	122.9
2015	6	82.3	63.2	5,220	108.9	118.6
2016	11	146.7	121.2	5,579	112.4	120.0
	Stroke (3)					
2012	5	73.5	64.4	955	21.8	26.2
2013	2	29.2	24.1	1,043	23.2	27.4
2014	3	43.3	31.9	1,249	27.0	31.1
2015	6	82.3	71.3	1,626	33.9	37.9
2016	9	120.0	95.2	1,730	34.9	38.0

* The ranking of the causes of deaths in the table are based on the total number of deaths for Citrus County for Hispanics for the time period of 2012-2016. Numbers in ()'s are the 2012-2016 ranking for Florida.

** MV Crashes are a subset of unintentional injuries and therefore do not have a number ranking.

Source: Florida Department of Health, Office of Health Statistics & Assessment, Bureau of Vital Statistics, reports generated by WellFlorida; using Health Indicators Query System; http://www.flhealthcharts.com; (May 11, 2017).

Prepared by: WellFlorida Council, 2018.

TABLE 78 CONT. TOP 10 CAUSES OF DEATH RATES FOR HISPANICS, CITRUS COUNTY AND FLORIDA, 2012-2016. *

Year	Citrus County			Florida		
	Total Deaths	Crude Rate	Age Adjusted Rate	Total Deaths	Crude Rate	Age Adjusted Rate
	CLRD (5)					
2012	2	29.4	26.4	870	19.9	24.4
2013	2	29.2	20.0	923	20.5	24.6
2014	5	72.1	64.6	909	19.6	22.8
2015	5	68.6	57.7	975	20.3	23.0
2016	2	26.7	21.7	1,023	20.6	22.8
	Unintentional Injuries (4)					
2012	2	29.4	30.4	1,015	23.2	24.4
2013	0	0.0	0.0	1,037	23.1	24.2
2014	0	0.0	0.0	1,150	24.8	25.5
2015	2	27.4	29.2	1,376	28.7	29.2
2016	5	66.7	74.2	1,742	35.1	35.2
	MV Crashes **					
2012	2	29.4	30.4	427	9.8	9.7
2013	0	0.0	0.0	452	10.1	10.1
2014	0	0.0	0.0	499	10.8	10.7
2015	2	27.4	29.2	627	13.1	12.9
2016	0	0.0	0.0	671	13.5	13.4
	Diabetes (7)					
2012	1	14.7	13.7	736	16.8	19.8
2013	0	0.0	0.0	697	15.5	17.9
2014	3	43.3	30.2	725	15.7	17.7
2015	2	27.4	25.1	839	17.5	19.2
2016	1	13.3	10.5	861	17.3	18.6

* The ranking of the causes of deaths in the table are based on the total number of deaths for Citrus County for Hispanics for the time period of 2012-2016. Numbers in ()'s are the 2012-2016 ranking for Florida.

** MV Crashes are a subset of unintentional injuries and therefore do not have a number ranking.

Source: Florida Department of Health, Office of Health Statistics & Assessment, Bureau of Vital Statistics, reports generated by WellFlorida; using Health Indicators Query System; http://www.flhealthcharts.com; (May 11, 2017).

Prepared by: WellFlorida Council, 2018.

TABLE 78 CONT. TOP 10 CAUSES OF DEATH RATES FOR HISPANICS, CITRUS COUNTY AND FLORIDA, 2012-2016. *

Year	Citrus County			Florida		
	Total Deaths	Crude Rate	Age Adjusted Rate	Total Deaths	Crude Rate	Age Adjusted Rate
	Alzheimer's Disease (6)					
2012	1	14.7	13.7	580	13.2	16.6
2013	1	14.6	12.2	696	15.5	18.8
2014	2	28.8	26.3	810	17.5	20.6
2015	2	27.4	16.2	1,078	22.5	25.6
2016	0	0.0	0.0	1,192	24.0	26.4
	Liver Disease (9)					
2012	0	0.0	0.0	328	7.5	8.2
2013	3	43.8	40.6	324	7.2	7.8
2014	0	0.0	0.0	366	7.9	8.4
2015	1	13.7	14.0	395	8.2	8.5
2016	2	26.7	20.8	420	8.5	8.7
	Hypertension (14)					
2012	0	0.0	0.0	191	4.4	5.3
2013	2	29.2	20.7	239	5.3	6.3
2014	1	14.4	19.6	224	4.8	5.5
2015	2	27.4	18.9	233	4.9	5.4
2016	1	13.3	11.2	248	5.0	5.4
	Nephritis (8)					
2012	1	14.7	17.9	373	8.5	10.2
2013	0	0.0	0.0	356	7.9	9.3
2014	1	14.4	12.0	352	7.6	8.7
2015	2	27.4	22.2	413	8.6	9.7
2016	2	26.7	21.7	417	8.4	9.1

* The ranking of the causes of deaths in the table are based on the total number of deaths for Citrus County for Hispanics for the time period of 2012-2016. Numbers in ()'s are the 2012-2016 ranking for Florida.

** MV Crashes are a subset of unintentional injuries and therefore do not have a number ranking.

Source: Florida Department of Health, Office of Health Statistics & Assessment, Bureau of Vital Statistics, reports generated by WellFlorida; using Health Indicators Query System; http://www.flhealthcharts.com; (May 11, 2017).

Prepared by: WellFlorida Council, 2018.

TABLE 79. TOP 10 CAUSES OF DEATH RATES FOR FEMALES, CITRUS COUNTY AND FLORIDA, 2012-2016. *

Year	Citrus County			Florida		
	Total Deaths	Crude Rate	Age Adjusted Rate	Total Deaths	Crude Rate	Age Adjusted Rate
	All Causes					
2012	1,049	1,444.0	640.3	84,886	868.7	567.6
2013	1,052	1,448.8	638.6	86,941	880.5	567.3
2014	1,151	1,583.8	696.2	88,697	886.3	564.2
2015	1,184	1,616.6	693.2	90,899	893.6	562.9
2016	1,095	1,478.0	667.7	93,785	906.7	570.2
	Heart Disease (1)					
2012	231	318.0	125.4	19,238	196.9	120.5
2013	260	358.1	140.5	19,309	195.6	117.5
2014	286	393.5	146.6	19,955	199.4	118.3
2015	316	431.5	164.0	20,366	200.2	117.2
2016	255	344.2	136.5	20,738	200.5	117.1
	Cancer (2)					
2012	243	334.5	154.8	19,100	195.5	134.6
2013	232	319.5	152.2	19,428	196.8	133.4
2014	250	344.0	174.0	19,471	194.6	130.4
2015	269	367.3	167.4	20,056	197.2	130.3
2016	220	296.9	134.0	20,413	197.3	129.1
	Stroke (4)					
2012	139	191.3	75.4	4,895	50.1	31.1
2013	106	146.0	53.2	4,825	48.9	29.7
2014	108	148.6	54.5	5,535	55.3	32.9
2015	120	163.8	59.7	6,588	64.8	37.5
2016	121	163.3	62.1	6,833	66.1	37.8

* The ranking of the causes of deaths in the table are based on the total number of deaths for Citrus County for Hispanics for the time period of 2012-2016. Numbers in ()'s are the 2012-2016 ranking for Florida.

** MV Crashes are a subset of unintentional injuries and therefore do not have a number ranking.

Source: Florida Department of Health, Office of Health Statistics & Assessment, Bureau of Vital Statistics, reports generated by WellFlorida; using Health Indicators Query System; http://www.flhealthcharts.com; (May 11, 2017).

Prepared by: WellFlorida Council, 2018.

TABLE 79 CONT. TOP 10 CAUSES OF DEATH RATES FOR FEMALES, CITRUS COUNTY AND FLORIDA, 2012-2016. *

Year	Citrus County			Florida		
	Total Deaths	Crude Rate	Age Adjusted Rate	Total Deaths	Crude Rate	Age Adjusted Rate
	CLRD (3)					
2012	109	150.0	65.8	5,517	56.5	36.1
2013	100	137.7	55.2	5,966	60.4	38.0
2014	126	173.4	66.9	5,917	59.1	36.7
2015	125	170.7	70.4	6,173	60.7	37.0
2016	118	159.3	62.0	6,308	61.0	36.8
	Unintentional Injuries (6)					
2012	35	48.2	36.8	3,243	33.2	26.5
2013	48	66.1	40.2	3,238	32.8	26.1
2014	37	50.9	45.0	3,391	33.9	26.6
2015	55	75.1	52.3	3,803	37.4	29.7
2016	63	85.0	73.2	4,405	42.6	34.8
	MV Crashes **					
2012	5	6.9	7.9	672	6.9	6.4
2013	5	6.9	3.5	688	7.0	6.6
2014	9	12.4	15.2	675	6.7	6.3
2015	8	10.9	10.6	784	7.7	7.4
2016	12	16.2	20.3	900	8.7	8.3
	Hypertension (10)					
2012	23	31.7	12.8	1,055	10.8	6.5
2013	31	42.7	16.7	1,180	12.0	7.2
2014	35	48.2	17.6	1,118	11.2	6.7
2015	32	43.7	15.3	1,146	11.3	6.7
2016	36	48.6	18.3	1,233	11.9	7.1

* The ranking of the causes of deaths in the table are based on the total number of deaths for Citrus County for Hispanics for the time period of 2012-2016. Numbers in ()'s are the 2012-2016 ranking for Florida.

** MV Crashes are a subset of unintentional injuries and therefore do not have a number ranking.

Source: Florida Department of Health, Office of Health Statistics & Assessment, Bureau of Vital Statistics, reports generated by WellFlorida; using Health Indicators Query System; http://www.flhealthcharts.com; (May 11, 2017).

Prepared by: WellFlorida Council, 2018.

TABLE 79 CONT. TOP 10 CAUSES OF DEATH RATES FOR FEMALES, CITRUS COUNTY AND FLORIDA, 2012-2016. *

Year	Citrus County			Florida		
	Total Deaths	Crude Rate	Age Adjusted Rate	Total Deaths	Crude Rate	Age Adjusted Rate
	Diabetes (7)					
2012	25	34.4	18.1	2,237	22.9	15.4
2013	20	27.5	14.3	2,290	23.2	15.4
2014	28	38.5	22.0	2,298	23.0	15.2
2015	23	31.4	13.0	2,231	21.9	14.2
2016	29	39.1	20.3	2,413	23.3	15.1
	Alzheimer's Disease (5)					
2012		37.2	13.4	3,000	30.7	17.5
2013	15	20.7	7.6	3,343	33.9	18.9
2014	17	23.4	8.2	3,882	38.8	21.3
2015	30	41.0	14.3	4,644	45.7	24.8
2016	23	31.0	11.1	4,720	45.6	24.6
	Liver Disease (12)					
2012	9	12.4	6.0	910	9.3	7.2
2013	24	33.1	17.2	931	9.4	7.2
2014	17	23.4	13.4	1,057	10.6	8.1
2015	15	20.5	14.0	1,139	11.2	8.5
2016	25	33.7	17.0	1,141	11.0	8.2
	Parkinsons Disease (13)					
2012	6	8.3	3.0	686	7.0	4.2
2013	7	9.6	3.4	728	7.4	4.5
2014	10	13.8	5.0	714	7.1	4.2
2015	11	15.0	5.4	782	7.7	4.5
2016	7	9.4	3.4	932	9.0	5.2

* The ranking of the causes of deaths in the table are based on the total number of deaths for Citrus County for Hispanics for the time period of 2012-2016. Numbers in ()'s are the 2012-2016 ranking for Florida.

** MV Crashes are a subset of unintentional injuries and therefore do not have a number ranking.

Source: Florida Department of Health, Office of Health Statistics & Assessment, Bureau of Vital Statistics, reports generated by WellFlorida; using Health Indicators Query System; http://www.flhealthcharts.com; (May 11, 2017).

Prepared by: WellFlorida Council, 2018.

TABLE 80. TOP 10 CAUSES OF DEATH RATES FOR MALES, CITRUS COUNTY AND FLORIDA, 2012-2016. *

Year	Citrus County			Florida		
	Total Deaths	Crude Rate	Age Adjusted Rate	Total Deaths	Crude Rate	Age Adjusted Rate
	All Causes					
2012	1,293	1,900.3	1,016.1	90,958	973.1	812.2
2013	1,286	1,893.2	962.5	93,066	985.8	805.1
2014	1,414	2,072.0	1,048.0	96,337	1,006.5	807.2
2015	1,362	1,985.7	1,003.7	100,587	1,034.3	817.4
2016	1,408	2,029.7	1,041.6	103,450	1,046.3	819.1
	Heart Disease (1)					
2012	327	480.6	229.7	22,403	239.7	197.4
2013	329	484.3	223.5	22,939	243.0	195.3
2014	392	574.4	264.7	23,791	248.6	195.1
2015	380	554.0	252.5	24,833	255.3	197.0
2016	396	570.9	254.4	24,887	251.7	191.0
	Cancer (2)					
2012	322	473.2	235.7	22,596	241.7	194.7
2013	313	460.8	217.1	22,922	242.8	191.1
2014	335	490.9	226.7	22,859	238.8	184.6
2015	317	462.2	221.6	23,821	244.9	185.6
2016	330	475.7	219.2	23,824	241.0	180.0
	CLRD (4)					
2012	110	161.7	72.0	5,008	53.6	43.5
2013	148	217.9	99.1	5,362	56.8	44.9
2014	112	164.1	71.7	5,172	54.0	41.7
2015	129	188.1	80.5	5,512	56.7	42.7
2016	121	174.4	73.0	5,656	57.2	42.4

* The ranking of the causes of deaths in the table are based on the total number of deaths for Citrus County for Hispanics for the time period of 2012-2016. Numbers in ()'s are the 2012-2016 ranking for Florida.

** MV Crashes are a subset of unintentional injuries and therefore do not have a number ranking.

Source: Florida Department of Health, Office of Health Statistics & Assessment, Bureau of Vital Statistics, reports generated by WellFlorida; using Health Indicators Query System; http://www.flhealthcharts.com; (May 11, 2017).

Prepared by: WellFlorida Council, 2018.

TABLE 80 CONT. TOP 10 CAUSES OF DEATH RATES FOR MALES, CITRUS COUNTY AND FLORIDA, 2012-2016. *

Year	Citrus County			Florida		
	Total Deaths	Crude Rate	Age Adjusted Rate	Total Deaths	Crude Rate	Age Adjusted Rate
	Stroke (5)					
2012	91	133.7	57.9	3,477	37.2	30.6
2013	78	114.8	49.0	3,786	40.1	32.3
2014	100	146.5	63.1	4,070	42.5	33.3
2015	85	123.9	54.7	4,822	49.6	38.1
2016	77	111.0	48.2	5,010	50.7	38.4
	Unintentional Injuries (3)					
2012	83	122.0	119.0	5,316	56.9	53.1
2013	62	91.3	74.8	5,294	56.1	52.0
2014	62	90.9	85.2	5,737	59.9	55.6
2015	67	97.7	80.9	6,543	67.3	62.8
2016	98	141.3	138.4	8,117	82.1	77.6
	MV Crashes **					
2012	23	33.8	39.6	1,720	18.4	17.7
2013	12	17.7	19.8	1,724	18.3	17.6
2014	16	23.4	24.8	1,816	19.0	18.4
2015	17	24.8	21.1	2,161	22.2	21.4
2016	24	34.6	35.0	2,326	23.5	22.7
	Diabetes (6)					
2012	48	70.5	35.5	2,827	30.2	24.6
2013	43	63.3	35.5	2,919	30.9	24.7
2014	45	65.9	38.4	3,026	31.6	24.7
2015	42	61.2	31.9	3,163	32.5	24.9
2016	56	80.7	38.6	3,367	34.1	25.9

* The ranking of the causes of deaths in the table are based on the total number of deaths for Citrus County for Hispanics for the time period of 2012-2016. Numbers in ()'s are the 2012-2016 ranking for Florida.

** MV Crashes are a subset of unintentional injuries and therefore do not have a number ranking.

Source: Florida Department of Health, Office of Health Statistics & Assessment, Bureau of Vital Statistics, reports generated by WellFlorida; using Health Indicators Query System; http://www.flhealthcharts.com; (May 11, 2017).

Prepared by: WellFlorida Council, 2018.

TABLE 80 CONT. TOP 10 CAUSES OF DEATH RATES FOR MALES, CITRUS COUNTY AND FLORIDA, 2012-2016. *

	Citrus County			Florida		
	Liver Disease (9)					
2012	31	45.6	26.8	1,664	17.8	14.6
2013	44	64.8	46.1	1,725	18.3	14.9
2014	34	49.8	30.5	1,939	20.3	16.2
2015	46	67.1	42.3	1,936	19.9	15.8
2016	38	54.8	33.0	2,084	21.1	16.7
	Hypertension (14)					
2012	15	22.0	10.3	889	9.5	7.9
2013	26	38.3	18.2	960	10.2	8.2
2014	33	48.4	22.7	1,056	11.0	8.6
2015	36	52.5	23.4	1,039	10.7	8.2
2016	44	63.4	28.3	1,221	12.3	9.4
	Suicide (7)					
2012	25	36.7	32.1	2,213	23.7	22.0
2013	37	54.5	47.7	2,206	23.4	21.6
2014	26	38.1	40.5	2,277	23.8	21.9
2015	23	33.5	26.5	2,412	24.8	22.8
2016	25	36.0	37.3	2,345	23.7	21.7
	Parkinsons Disease (12)					
2012	17	25.0	10.7	1,138	12.2	10.1
2013	15	22.1	9.2	1,203	12.7	10.3
2014	17	24.9	9.9	1,317	13.8	10.8
2015	22	32.1	12.4	1,444	14.8	11.4
2016	23	33.2	12.8	1,440	14.6	11.0

* The ranking of the causes of deaths in the table are based on the total number of deaths for Citrus County for Hispanics for the time period of 2012-2016. Numbers in ()'s are the 2012-2016 ranking for Florida.

** MV Crashes are a subset of unintentional injuries and therefore do not have a number ranking.

Source: Florida Department of Health, Office of Health Statistics & Assessment, Bureau of Vital Statistics, reports generated by WellFlorida; using Health Indicators Query System; http://www.flhealthcharts.com; (May 11, 2017).

Prepared by: WellFlorida Council, 2018.

TABLE 81. AGE-ADJUSTED DEATH RATES PER 100,000 POPULATION FOR THE TOP 5 LEADING CAUSES OF DEATH BY RACE AND ETHNICITY, CITRUS COUNTY AND FLORIDA, 2012-2016. *

Area	All	Black	White	Hispanic
All Causes				
Citrus County	831.3	708.2	842.0	574.8
Florida	680.1	761.0	671.8	539.3
Heart Disease (1)				
Citrus County	190.9	169.7	192.8	150.0
Florida	152.9	172.9	150.7	132.1
Cancer (2)				
Citrus County	187.4	166.9	189.2	107.9
Florida	155.9	160.2	156.5	121.4
Chronic Lower Respiratory Dis. (3)				
Citrus County	70.8	45.0	72.5	37.5
Florida	39.6	25.4	41.4	23.5
Stroke (4)				
Citrus County	58.1	62.0	58.3	58.5
Florida	34.6	51.6	32.5	32.6
Unintentional Injury (5)				
Citrus County	74.1	19.9	77.5	27.8
Florida	44.2	31.5	47.5	27.8

* The top leading causes are based on the top 5 for all races for Citrus County for the five year period (2012-2016). Numbers in ()'s are ranking for Florida for the five year period 2012-2016 for all races.

Source: Florida Department of Health, Office of Health Statistics & Assessment, Bureau of Vital Statistics, reports generated by WellFlorida; using Health Indicators Query System; http://www.flhealthcharts.com; (March 12, 2018).

Prepared by: WellFlorida Council, 2018.

BY ZIP CODE LEVEL

MAP 6. ALL CAUSES OF DEATHS, AGE ADJUSTED DEATH RATES BY ZIP CODE, 2012-2016.

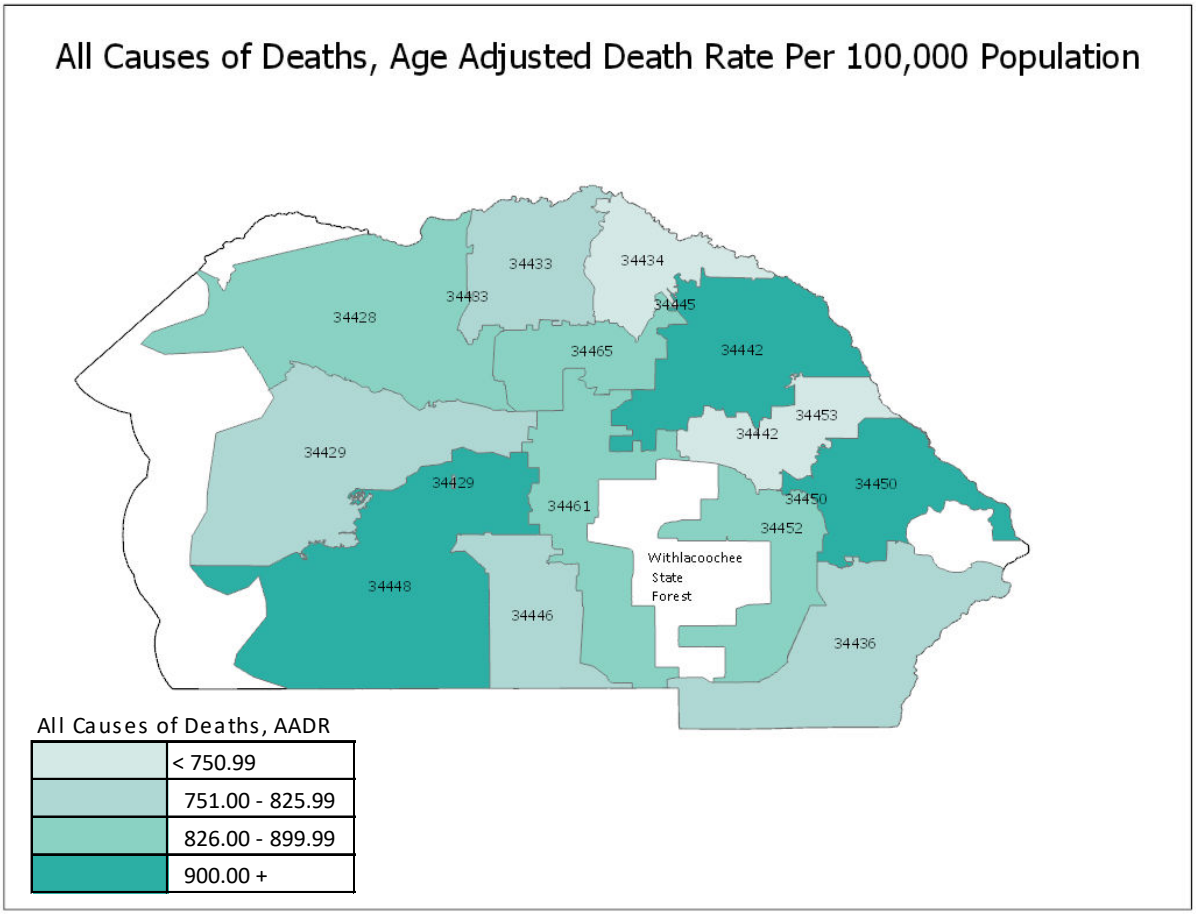

Note: See Table 82 for rates by Zip Codes.

TABLE 82. CRUDE AND AGE ADJUSTED DEATH RATES PER 100,000 POPULATION FOR ALL RACES FOR ALL CAUSES OF DEATHS, BY ZIP CODE, CITRUS COUNTY AND FLORIDA, 2012-2016.

Area	Average Number of Deaths	Crude Rate Per 100,000 Population	Age Adjusted Death Rate Per 100,000 Population
34428 Crystal River	134.0	1,434.1	857.6
34429 Crystal River	162.0	1,822.3	803.8
34433 Dunnellon	84.4	1,234.5	753.6
34434 Dunnellon	99.8	1,143.8	679.2
34436 Floral City	130.0	1,552.4	790.2
34442 Hernando	237.4	2,835.0	1,407.2
34445 Holder	2.6	18.4	8.1
34446 Homosassa	308.0	1,838.4	797.8
34448 Homosassa	183.2	1,888.1	975.1
34450 Inverness	196.0	1,924.0	1,521.6
34452 Inverness	198.2	1,704.9	881.3
34453 Inverness	160.6	1,422.6	733.7
34461 Lecanto	201.8	1,995.1	826.4
34465 Beverly Hills	294.8	1,971.0	847.1
Zip Code Total	2,392.8	1,602.8	766.4
Citrus County	2,417.4	1,711.8	818.5
Florida	182,431.4	941.2	674.7

Source: ESRI Business Solutions, 2014; Florida Department of Health, Bureau of Vital Statistics, 2012-2016.
Prepared by: WellFlorida Council, 2018.

MAP 7. HEART DISEASE DEATHS, AGE ADJUSTED DEATH RATES BY ZIP CODE, 2012-2016.

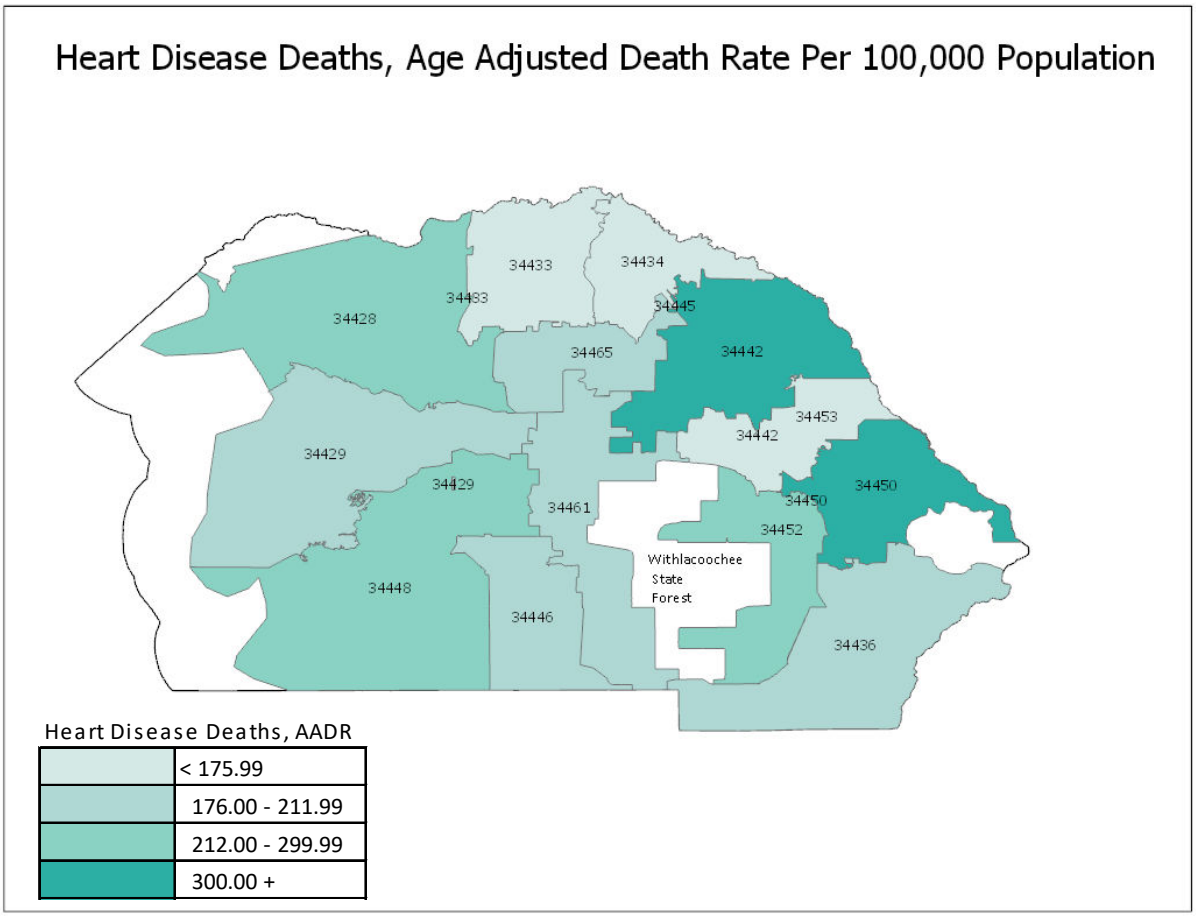

Note: See Table 83 for rates by Zip Codes.

TABLE 83. CRUDE AND AGE ADJUSTED DEATH RATES PER 100,000 POPULATION FOR ALL RACES FOR HEART DISEASE DEATHS, BY ZIP CODE, CITRUS COUNTY AND FLORIDA, 2012-2016.

Area	Average Number of Deaths	Crude Rate Per 100,000 Population	Age Adjusted Death Rate Per 100,000 Population
34428 Crystal River	35.6	381.0	221.5
34429 Crystal River	43.4	488.2	191.8
34433 Dunnellon	19.4	283.8	162.4
34434 Dunnellon	26.0	298.0	160.2
34436 Floral City	34.4	410.8	185.5
34442 Hernando	60.8	726.1	330.4
34445 Holder	0.6	4.3	2.8
34446 Homosassa	79.4	473.9	182.6
34448 Homosassa	45.4	467.9	217.3
34450 Inverness	53.4	524.2	446.3
34452 Inverness	52.4	450.8	213.8
34453 Inverness	40.4	357.9	166.3
34461 Lecanto	50.2	496.3	181.4
34465 Beverly Hills	79.4	530.9	190.7
Zip Code Total	620.8	415.8	177.7
Citrus County	625.8	443.1	188.8
Florida	43,004.8	221.9	152.3

Source: ESRI Business Solutions, 2014; Florida Department of Health, Bureau of Vital Statistics, 2012-2016.
Prepared by: WellFlorida Council, 2018.

MAP 8. CANCER DEATHS, AGE ADJUSTED DEATH RATES BY ZIP CODE, 2012-2016.

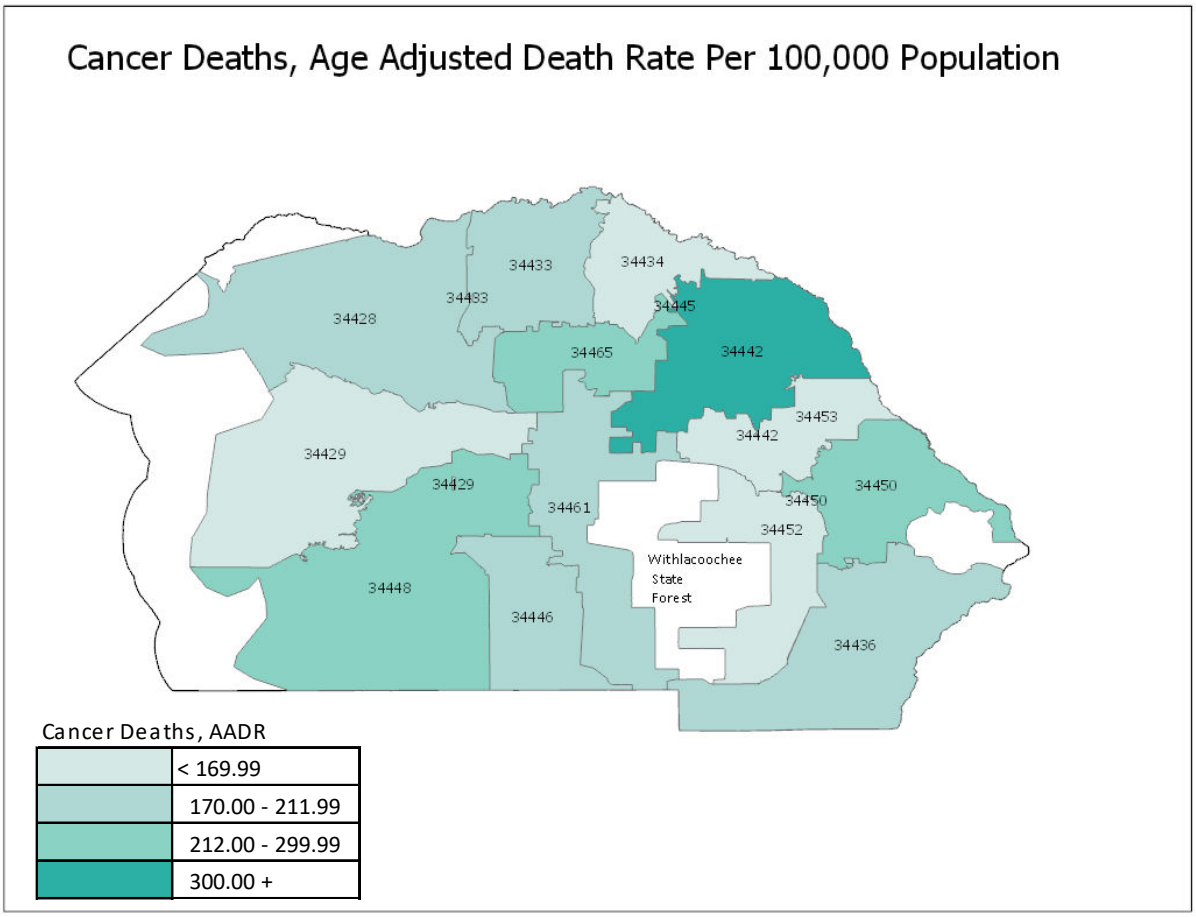

Note: See Table 84 for rates by Zip Codes.

TABLE 84. CRUDE AND AGE ADJUSTED DEATH RATES PER 100,000 POPULATION FOR ALL RACES FOR CANCER DEATHS, BY ZIP CODE, CITRUS COUNTY AND FLORIDA, 2012-2016.

Area	Average Number of Deaths	Crude Rate Per 100,000 Population	Age Adjusted Death Rate Per 100,000 Population
34428 Crystal River	31.4	336.0	188.2
34429 Crystal River	34.2	384.7	157.9
34433 Dunnellon	24.6	359.8	207.5
34434 Dunnellon	24.0	275.1	166.6
34436 Floral City	30.2	360.6	170.8
34442 Hernando	58.4	697.4	314.8
34445 Holder	1.4	9.9	4.1
34446 Homosassa	72.4	432.1	180.3
34448 Homosassa	43.6	449.3	219.8
34450 Inverness	43.4	426.0	273.6
34452 Inverness	38.0	326.9	168.6
34453 Inverness	36.2	320.7	160.4
34461 Lecanto	41.8	413.2	189.6
34465 Beverly Hills	71.4	477.4	214.6
Zip Code Total	551.0	369.1	172.3
Citrus County	557.0	394.4	184.6
Florida	42,112.4	217.3	154.0

Source: ESRI Business Solutions, 2014; Florida Department of Health, Bureau of Vital Statistics, 2012-2016.
Prepared by: WellFlorida Council, 2018.

MAP 9. CHRONIC LOWER RESPIRATORY DISEASE (CLRD) DEATHS, AGE ADJUSTED DEATH RATES BY ZIP CODE, 2012-2016.

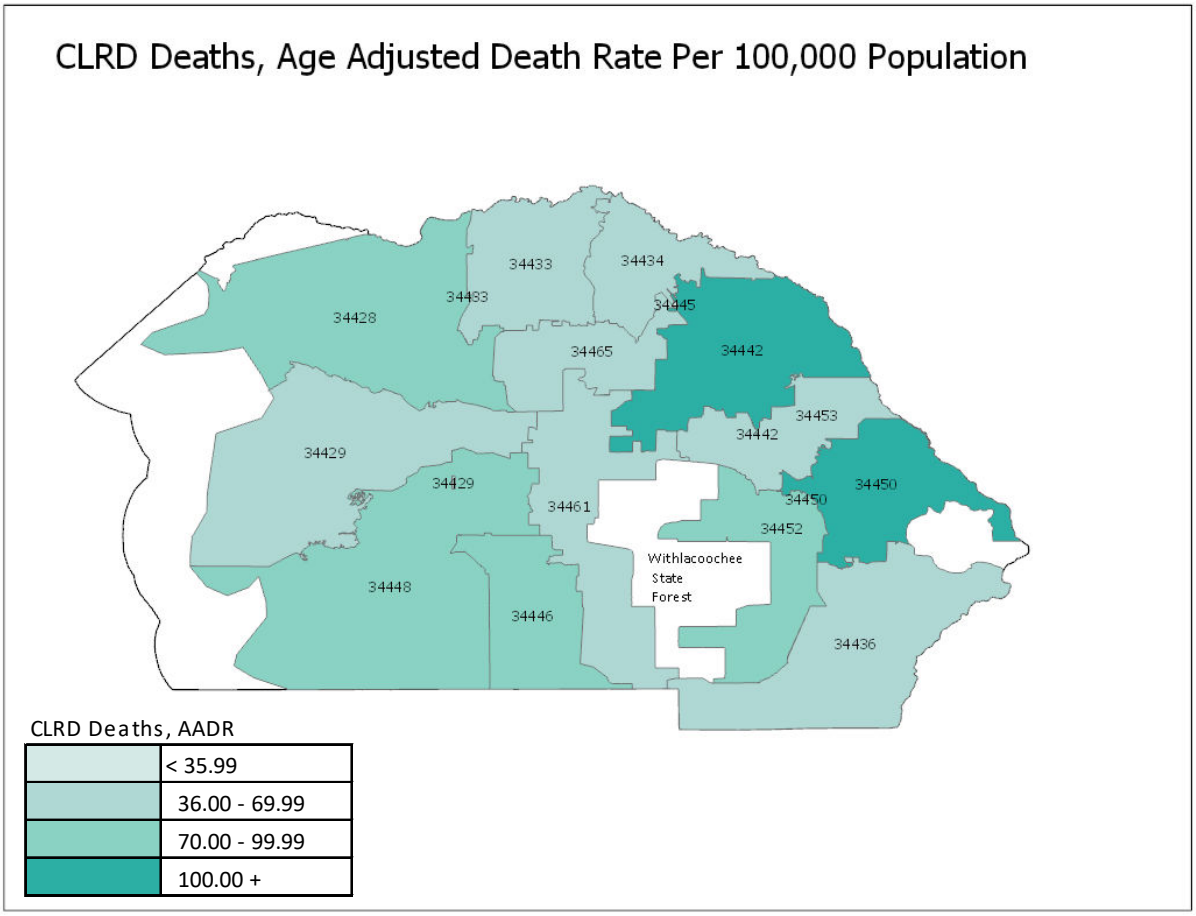

Note: See Table 85 for rates by Zip Codes.

TABLE 85. CRUDE AND AGE ADJUSTED DEATH RATES PER 100,000 POPULATION FOR ALL RACES FOR CHRONIC LOWER RESPIRATORY DISEASE (CLRD) DEATHS, BY ZIP CODE, CITRUS COUNTY AND FLORIDA, 2012-2016.

Area	Average Number of Deaths	Crude Rate Per 100,000 Population	Age Adjusted Death Rate Per 100,000 Population
34428 Crystal River	11.6	124.1	73.8
34429 Crystal River	16.2	182.2	66.3
34433 Dunnellon	6.4	93.6	51.5
34434 Dunnellon	9.6	110.0	57.6
34436 Floral City	13.0	155.2	66.6
34442 Hernando	19.2	229.3	107.2
34445 Holder	0.4	2.8	0.8
34446 Homosassa	33.6	200.5	75.7
34448 Homosassa	22.2	228.8	99.8
34450 Inverness	20.8	204.2	151.1
34452 Inverness	22.2	191.0	91.8
34453 Inverness	16.4	145.3	61.9
34461 Lecanto	18.6	183.9	66.7
34465 Beverly Hills	25.0	167.1	65.5
Zip Code Total	235.2	157.6	65.8
Citrus County	237.4	168.1	70.4
Florida	11,214.0	57.9	39.6

Source: ESRI Business Solutions, 2014; Florida Department of Health, Bureau of Vital Statistics, 2012-2016.
Prepared by: WellFlorida Council, 2018.

MAP 10. STROKE DEATHS, AGE ADJUSTED DEATH RATES BY ZIP CODE, 2012-2016.

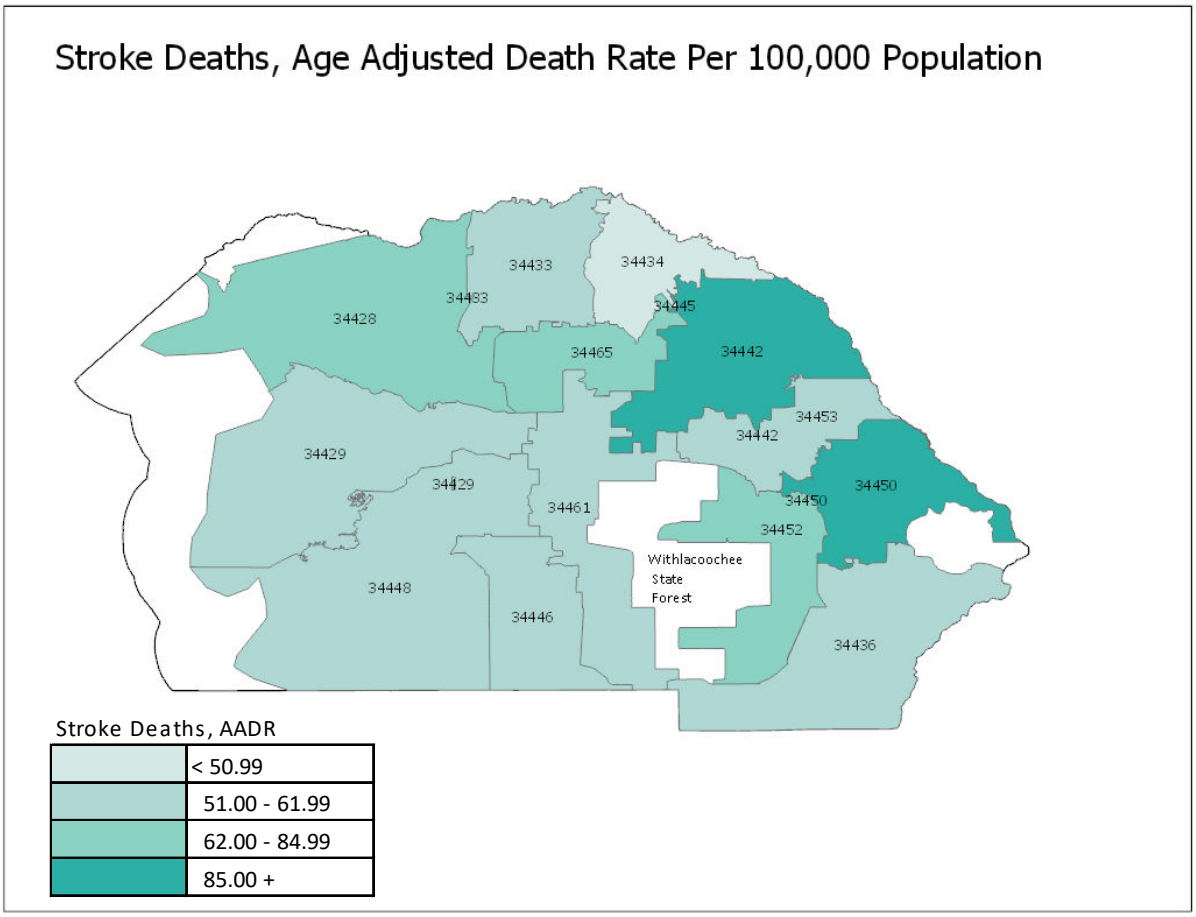

Note: See Table 86 for rates by Zip Codes.

TABLE 86. CRUDE AND AGE ADJUSTED DEATH RATES PER 100,000 POPULATION FOR ALL RACES FOR STROKE DEATHS, BY ZIP CODE, CITRUS COUNTY AND FLORIDA, 2012-2016.

Area	Average Number of Deaths	Crude Rate Per 100,000 Population	Age Adjusted Death Rate Per 100,000 Population
34428 Crystal River	11.8	126.3	73.2
34429 Crystal River	13.8	155.2	57.6
34433 Dunnellon	6.4	93.6	57.3
34434 Dunnellon	5.4	61.9	31.7
34436 Floral City	11.0	131.4	56.1
34442 Hernando	16.4	195.8	85.5
34445 Holder	0.0	0.0	0.0
34446 Homosassa	23.2	138.5	51.7
34448 Homosassa	12.6	129.9	55.3
34450 Inverness	16.4	161.0	151.3
34452 Inverness	23.0	197.8	81.2
34453 Inverness	13.4	118.7	52.8
34461 Lecanto	19.0	187.8	62.0
34465 Beverly Hills	28.2	188.5	66.5
Zip Code Total	200.6	134.4	54.1
Citrus County	202.6	143.5	57.5
Florida	9,812.2	50.6	34.5

Source: ESRI Business Solutions, 2014; Florida Department of Health, Bureau of Vital Statistics, 2012-2016.
Prepared by: WellFlorida Council, 2018.

MAP 11. UNINTENTIONAL INJURIES DEATHS, AGE ADJUSTED DEATH RATES BY ZIP CODE, 2012-2016.

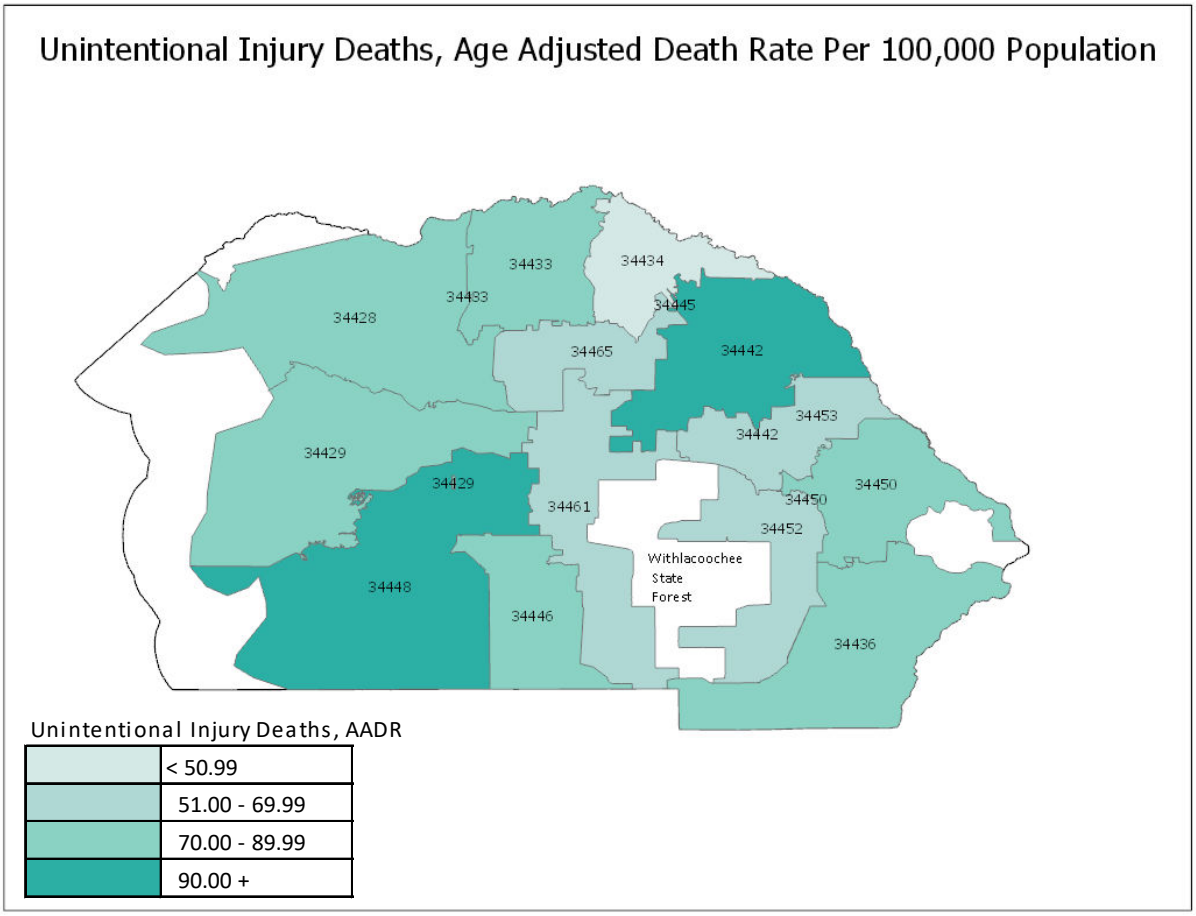

Note: See Table 87 for rates by Zip Codes.

TABLE 87. CRUDE AND AGE ADJUSTED DEATH RATES PER 100,000 POPULATION FOR ALL RACES FOR UNINTENTIONAL INJURIES DEATHS, BY ZIP CODE, CITRUS COUNTY AND FLORIDA, 2012-2016.

Area	Average Number of Deaths	Crude Rate Per 100,000 Population	Age Adjusted Death Rate Per 100,000 Population
34428 Crystal River	8.0	85.6	73.5
34429 Crystal River	7.4	83.2	71.3
34433 Dunnellon	5.8	84.8	74.5
34434 Dunnellon	5.6	64.2	48.9
34436 Floral City	7.6	90.8	86.1
34442 Hernando	10.0	119.4	95.2
34445 Holder	0.0	0.0	0.0
34446 Homosassa	16.6	99.1	75.9
34448 Homosassa	11.0	113.4	113.7
34450 Inverness	9.6	94.2	88.8
34452 Inverness	8.0	68.8	60.2
34453 Inverness	7.4	65.6	65.3
34461 Lecanto	8.6	85.0	63.8
34465 Beverly Hills	13.0	86.9	70.0
Zip Code Total	118.6	79.4	68.0
Citrus County	119.6	84.7	72.8
Florida	9,625.6	49.7	44.0

Source: ESRI Business Solutions, 2014; Florida Department of Health, Bureau of Vital Statistics, 2012-2016.
Prepared by: WellFlorida Council, 2018.

TABLE 88. CRUDE AND AGE ADJUSTED DEATH RATES PER 100,000 POPULATION FOR ALL RACES FOR MOTOR VEHICLE ACCIDENTS DEATHS, BY ZIP CODE, CITRUS COUNTY AND FLORIDA, 2012-2016.

Area	Average Number of Deaths	Crude Rate Per 100,000 Population	Age Adjusted Death Rate Per 100,000 Population
34428 Crystal River	1.8	19.3	16.5
34429 Crystal River	2.0	22.5	24.8
34433 Dunnellon	1.2	17.6	15.3
34434 Dunnellon	1.6	18.3	14.1
34436 Floral City	1.4	16.7	18.9
34442 Hernando	1.6	19.1	16.2
34445 Holder	0.0	0.0	0.0
34446 Homosassa	3.2	19.1	21.2
34448 Homosassa	1.4	14.4	18.0
34450 Inverness	2.6	25.5	14.4
34452 Inverness	1.8	15.5	16.4
34453 Inverness	1.4	12.4	19.8
34461 Lecanto	1.8	17.8	19.3
34465 Beverly Hills	3.6	24.1	26.1
Zip Code Total	25.4	17.0	18.2
Citrus County	25.6	18.1	19.5
Florida	2,611.2	13.5	13.0

Source: ESRI Business Solutions, 2014; Florida Department of Health, Bureau of Vital Statistics, 2012-2016.
Prepared by: WellFlorida Council, 2018.

MAP 12. DIABETES DEATHS, AGE ADJUSTED DEATH RATES BY ZIP CODE, 2012-2016.

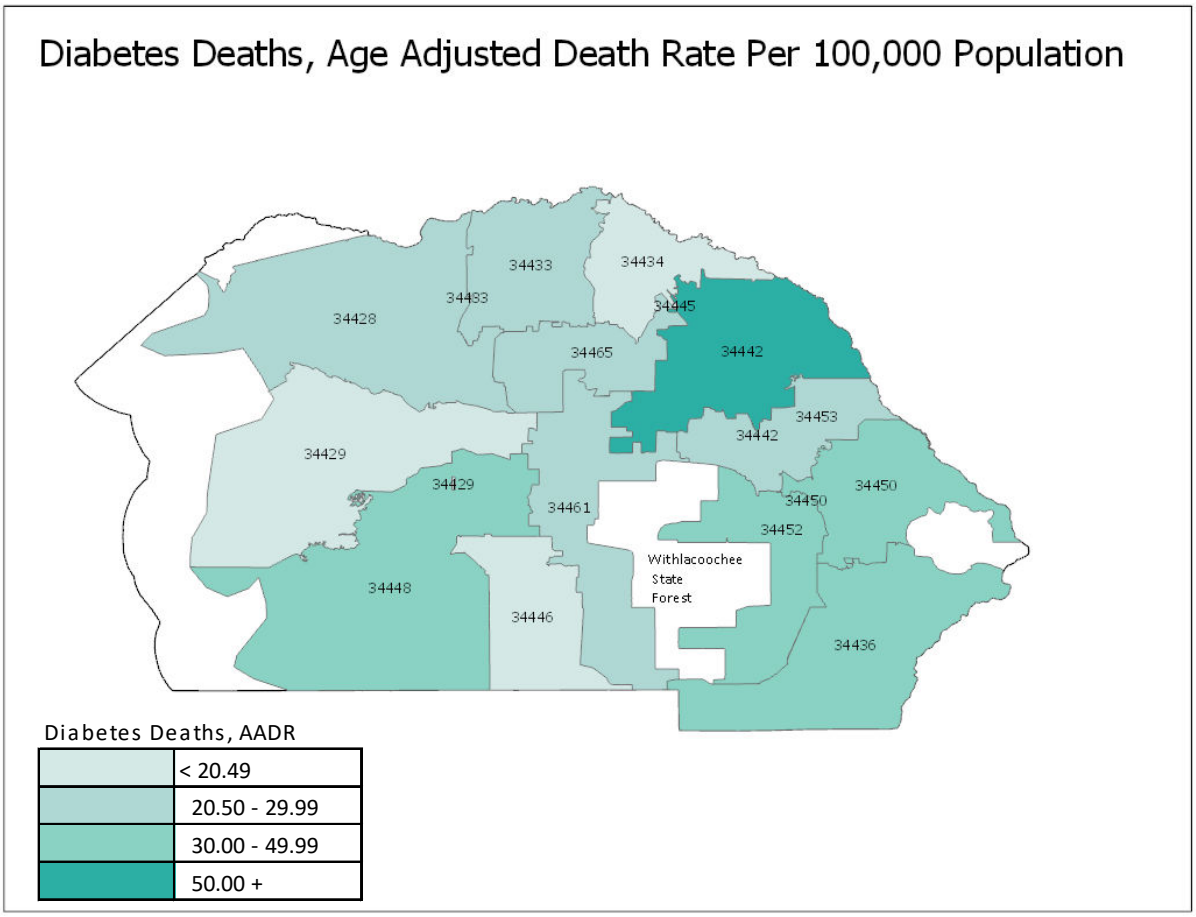

Note: See Table 89 for rates by Zip Codes.

TABLE 89. CRUDE AND AGE ADJUSTED DEATH RATES PER 100,000 POPULATION FOR ALL RACES FOR DIABETES DEATHS, BY ZIP CODE, CITRUS COUNTY AND FLORIDA, 2012-2016.

Area	Average Number of Deaths	Crude Rate Per 100,000 Population	Age Adjusted Death Rate Per 100,000 Population
34428 Crystal River	4.2	44.9	25.9
34429 Crystal River	3.6	40.5	20.4
34433 Dunnellon	3.4	49.7	25.6
34434 Dunnellon	3.0	34.4	20.5
34436 Floral City	4.4	52.5	35.0
34442 Hernando	9.0	107.5	60.1
34445 Holder	0.0	0.0	0.0
34446 Homosassa	7.4	44.2	19.0
34448 Homosassa	5.8	59.8	35.0
34450 Inverness	6.2	60.9	36.6
34452 Inverness	6.6	56.8	33.5
34453 Inverness	4.2	37.2	22.3
34461 Lecanto	5.2	51.4	20.9
34465 Beverly Hills	7.0	46.8	21.0
Zip Code Total	70.0	46.9	24.1
Citrus County	70.4	49.9	25.5
Florida	5,311.8	27.4	19.6

Source: ESRI Business Solutions, 2014; Florida Department of Health, Bureau of Vital Statistics, 2012-2016.
Prepared by: WellFlorida Council, 2018.

MAP 13. SUICIDE DEATHS, AGE ADJUSTED DEATH RATES BY ZIP CODE, 2012-2016.

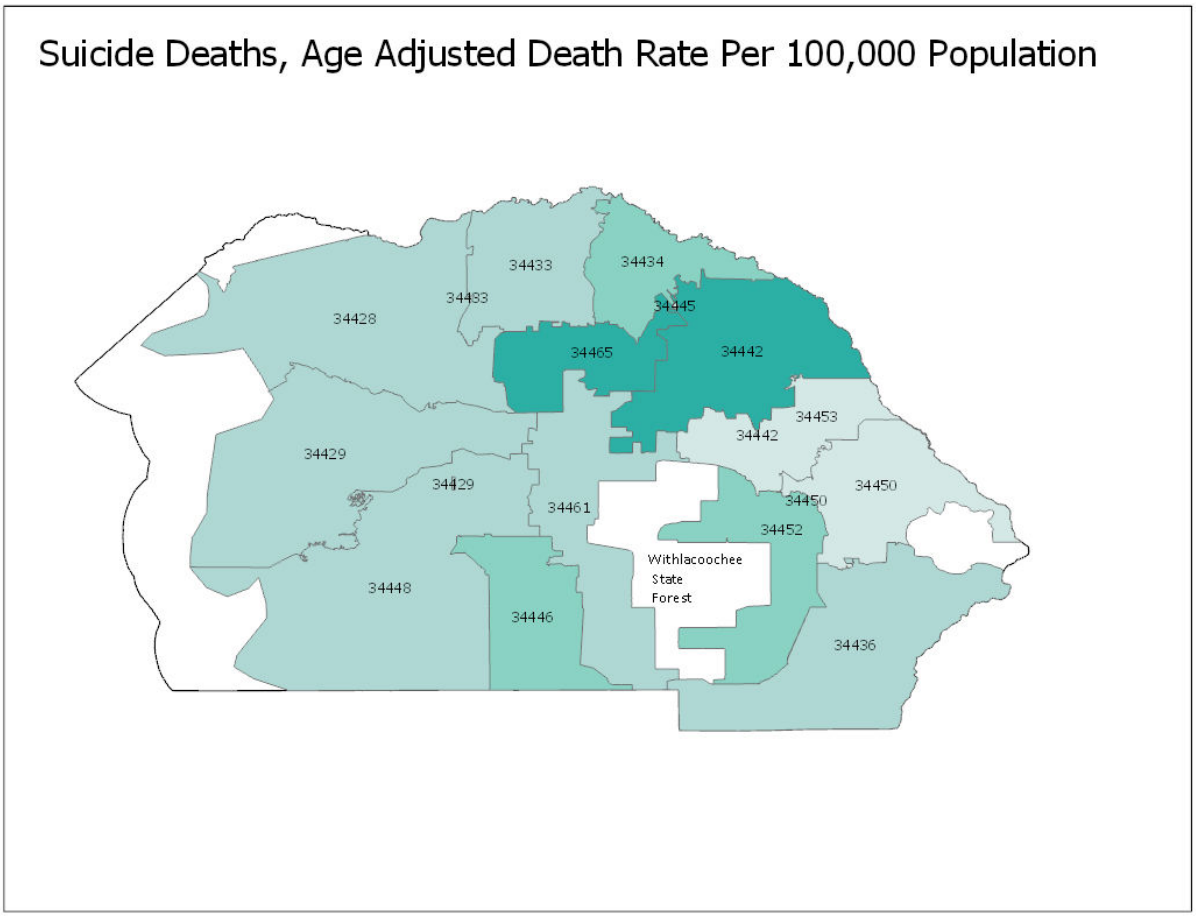

Note: See Table 90 for rates by Zip Codes.

TABLE 90. CRUDE AND AGE ADJUSTED DEATH RATES PER 100,000 POPULATION FOR ALL RACES FOR SUICIDE DEATHS, BY ZIP CODE, CITRUS COUNTY AND FLORIDA, 2012-2016.

Area	Average Number of Deaths	Crude Rate Per 100,000 Population	Age Adjusted Death Rate Per 100,000 Population
34428 Crystal River	1.8	19.3	18.0
34429 Crystal River	1.6	18.0	20.3
34433 Dunnellon	1.4	20.5	17.4
34434 Dunnellon	2.2	25.2	22.1
34436 Floral City	1.6	19.1	20.9
34442 Hernando	3.4	40.6	35.4
34445 Holder	0.0	0.0	0.0
34446 Homosassa	4.6	27.5	25.8
34448 Homosassa	2.2	22.7	19.5
34450 Inverness	1.6	15.7	9.6
34452 Inverness	3.0	25.8	22.4
34453 Inverness	1.6	14.2	14.6
34461 Lecanto	2.6	25.7	19.3
34465 Beverly Hills	4.8	32.1	29.6
Zip Code Total	32.4	21.7	19.8
Citrus County	32.8	23.2	21.3
Florida	2,983.8	15.4	14.1

Source: ESRI Business Solutions, 2014; Florida Department of Health, Bureau of Vital Statistics, 2012-2016.
Prepared by: WellFlorida Council, 2018.

INFANT DEATH'S

TABLE 91. INFANT DEATH RATES FOR SIDS AND SUIDS PER 1,000 TOTAL LIVE BIRTHS BY YEAR, CITRUS COUNTY AND FLORIDA, 2007-2016.

Year	Citrus County		Florida	
	Number of Deaths	Rate Per 1,000 Total Live Births	Number of Deaths	Rate Per 1,000 Total Live Births
Sudden Infant Death Syndrome (SIDS) *				
2007	0	0.0	81	0.3
2008	0	0.0	80	0.3
2009	0	0.0	70	0.3
2010	0	0.0	63	0.3
2011	0	0.0	46	0.2
2012	0	0.0	54	0.3
2013	0	0.0	53	0.2
2014	0	0.0	56	0.3
2015	0	0.0	59	0.3
2016	0	0.0	65	0.3
Sudden Unexpected Infant Death **				
2007	2	1.7	256	1.1
2008	2	1.8	242	1.0
2009	1	0.9	207	0.9
2010	1	1.0	210	1.0
2011	1	0.9	195	0.9
2012	1	1.0	198	0.9
2013	1	1.0	215	1.0
2014	3	3.0	211	1.0
2015	1	1.0	207	0.9
2016	3	2.8	203	0.9

* ICD-9 codes 798.0 and ICD 10 codes R95 were used. Rates are based on 1,000 total live births.
** Sudden Unexpected Infant Deaths (SUIDS) includes infant deaths due to the following causes: accidental suffocation and strangulation in bed (ASSB) (ICD-9: E913.0, ICD10: W75), other accidental suffocation and strangulation (OASS) (ICD-9: E913.1-E913.9, ICD-10: W76-W77, W81-W84), sudden infant death syndrome (SIDS) (ICD-9: 798.0, ICD-10: R95), and unknown causes (ICD-9: 799.0, ICD-10: R99). Rates are based on 1,000 total births.
Source: Florida Department of Health, Office of Health Statistics & Assessment, Bureau of Vital Statistics, reports generated by WellFlorida; using Health Indicators Query System; http://www.flhealthcharts.com; March 12, 2018.
Prepared by: WellFlorida Council, 2018.

TABLE 92. INFANT DEATH RATES FOR PERINATAL CONDITIONS AND CONGENITAL & CHROMOSOMAL ANOMALIES RATES BY YEAR, CITRUS COUNTY AND FLORIDA, 2007-2016.

Year	Citrus County		Florida	
	Number of Deaths	Rate Per 100,000 Total Population	Number of Deaths	Rate Per 100,000 Total Population
Infant Deaths From Perinatal Conditions *				
2007	4	337.0	799	336.9
2008	2	175.6	842	365.0
2009	4	373.5	765	347.4
2010	4	383.9	727	324.4
2011	5	464.3	723	323.9
2012	2	193.6	641	306.6
2013	3	297.3	674	319.1
2014	2	198.4	677	311.9
2015	3	297.9	756	341.6
2016	3	286.8	719	325.5
Infant Deaths From Congenital & Chromosomal Anomalies **				
2007	0	0.0	341	142.6
2008	1	89.4	312	134.8
2009	0	0.0	301	136.0
2010	1	95.9	247	115.1
2011	1	92.2	248	116.3
2012	0	0.0	232	108.9
2013	2	195.9	236	109.7
2014	0	0.0	252	114.6
2015	4	393.3	266	118.6
2016	3	282.0	262	116.4

* ICD-10 Codes: P00-P96. Rates are per 100,000 total population.
** ICD-10 Codes: Q00-Q99. Rates are per 100,000 live births.
Source: Florida Department of Health, Office of Health Statistics & Assessment, Bureau of Vital Statistics, reports generated by WellFlorida; using Health Indicators Query System; http://www.flhealthcharts.com; (March 12, 2018).
Prepared by: WellFlorida Council, 2018.

TABLE 93. INFANT DEATH RATES FROM UNINTENTIONAL SUFFOCATION AND STRANGULATION IN BED AND INFANT DEATH RATES FROM UNINTENTIONAL SUFFOCATION AND STRANGULATION PER 1,000 TOTAL LIVE BIRTHS BY YEAR, CITRUS COUNTY AND FLORIDA, 2007-2016.

Year	Citrus County		Florida	
	Number of Deaths	Rate Per 100,000 Total Live Births	Number of Deaths	Rate Per 100,000 Total Live Births
Due to Unintentional Suffocation and Strangulation in Bed *				
2007	0	0.0	76	0.3
2008	1	0.9	89	0.4
2009	1	0.9	86	0.4
2010	1	1.0	70	0.3
2011	1	0.9	64	0.3
2012	1	1.0	69	0.3
2013	1	1.0	95	0.4
2014	3	3.0	89	0.4
2015	1	1.0	68	0.3
2016	2	1.9	87	0.4
Due to Unintentional Suffocation and Strangulation**				
2007	0	0.0	83	0.3
2008	1	0.9	104	0.4
2009	1	0.9	93	0.4
2010	1	1.0	75	0.3
2011	1	0.9	67	0.3
2012	1	1.0	79	0.4
2013	1	1.0	102	0.5
2014	3	3.0	98	0.4
2015	1	1.0	80	0.4
2016	2	1.9	93	0.4

* ICD-9 Codes E913.0 and ICD-10 Codes W75.
** ICD-9 Codes E913.0 and ICD-10 Codes W75-W77 and W81-W84.
Rates are based on 1,000 live births.
Source: Florida Department of Health, Office of Health Statistics & Assessment, Bureau of Vital Statistics, reports generated by WellFlorida; using Health Indicators Query System; http://www.flhealthcharts.com; March 12, 2018.
Prepared by: WellFlorida Council, 2018.

NEONATAL AND POST NEONATAL DEATHS

TABLE 94. NEONATAL DEATH RATES AND POST NEONATAL DEATH RATES PER 1,000 TOTAL LIVE BIRTHS BY YEAR, CITRUS COUNTY AND FLORIDA, 2007-2016.

Year	Citrus County		Florida	
	Number of Deaths	Rate Per 100,000 Total Live Births	Number of Deaths	Rate Per 100,000 Total Live Births
Neonatal Deaths *				
2007	5	4.2	1,062	4.4
2008	4	3.6	1,061	4.6
2009	4	3.7	995	4.5
2010	5	4.8	929	4.3
2011	6	5.5	915	4.3
2012	2	1.9	826	3.9
2013	6	5.9	859	4.0
2014	2	2.0	893	4.1
2015	6	5.9	984	4.4
2016	6	5.6	929	4.1
Post Neonatal Deaths **				
2007	1	0.8	627	2.6
2008	2	1.8	606	2.6
2009	2	1.8	530	2.4
2010	2	1.9	471	2.2
2011	2	1.8	457	2.1
2012	1	1.0	459	2.2
2013	2	2.0	459	2.1
2014	5	4.9	434	2.0
2015	4	3.9	416	1.9
2016	3	2.8	451	2.0

* Deaths occurring within 27 days of birth.
** Deaths occurring 28 to 364 days from birth.
Rates are based on 1,000 total births.
Source: Florida Department of Health, Office of Health Statistics & Assessment, Bureau of Vital Statistics, reports generated by WellFlorida; using Health Indicators Query System; http://www.flhealthcharts.com; March 14, 2018.
Prepared by: WellFlorida Council, 2018.

YEARS OF POTENTIAL LIFE LOST

FIGURE 25. YEARS OF POTENTIONAL LIFE LOST FOR ALL RACES, CITRUS COUNTY AND FLORIDA.

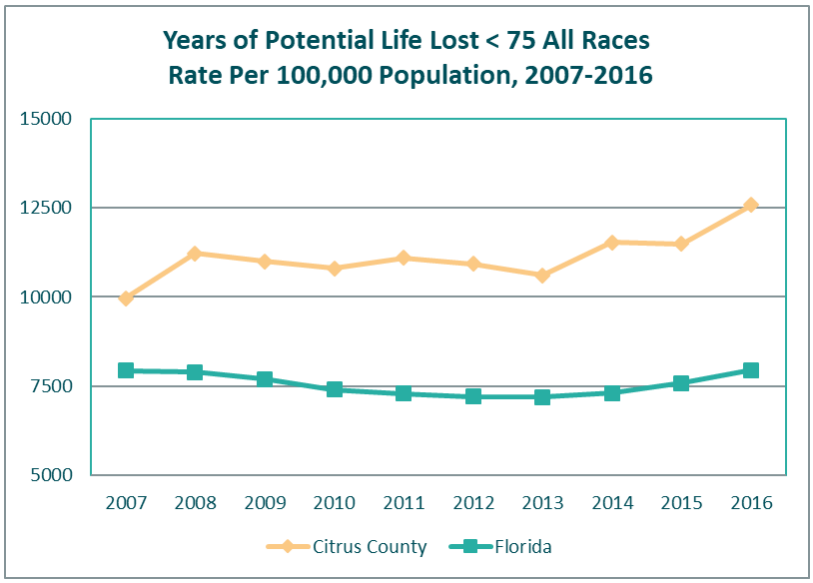

Source: Table 95.

FIGURE 26. YEARS OF POTENTIONAL LIFE LOST FOR WHITE RACES, CITRUS COUNTY AND FLORIDA.

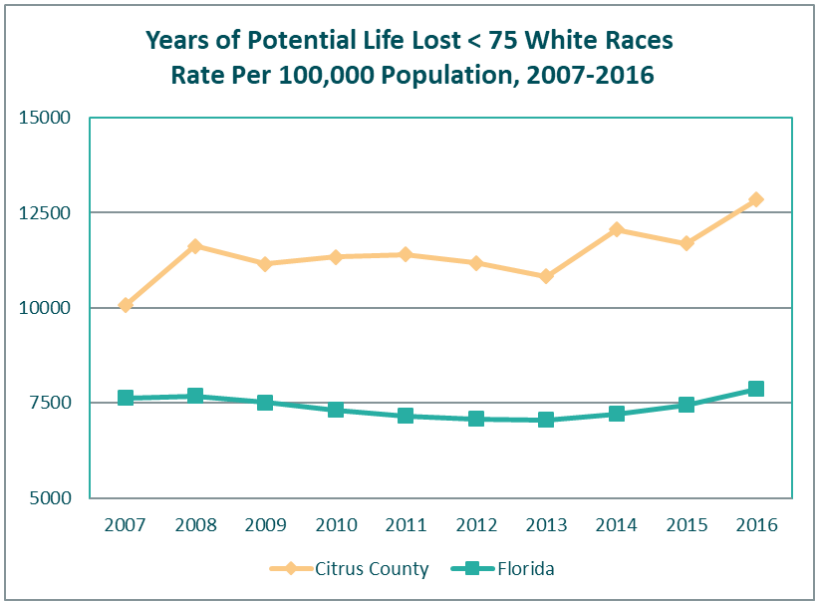

Source: Table 95.

FIGURE 27. YEARS OF POTENTIONAL LIFE LOST FOR BLACK RACES, CITRUS COUNTY AND FLORIDA.

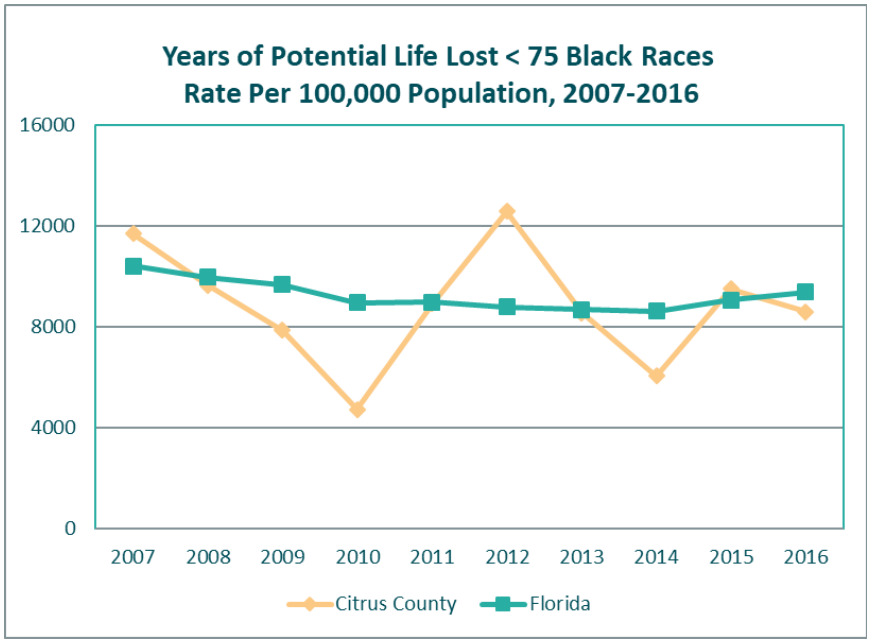

Source: Table 95.

FIGURE 28. YEARS OF POTENTIONAL LIFE LOST FOR HISPANICS, CITRUS COUNTY AND FLORIDA.

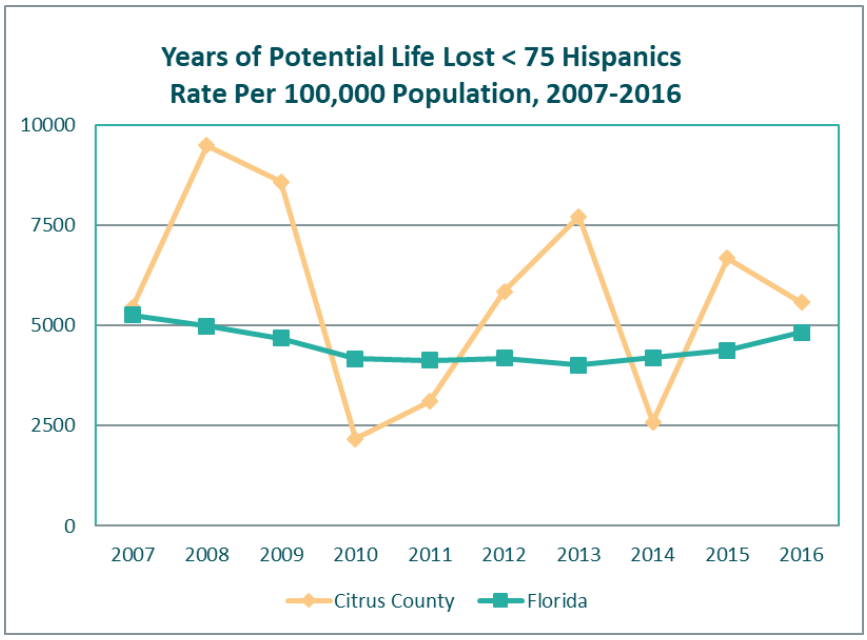

Source: Table 95.

TABLE 95. ALL CAUSES YEARS OF POTENTIAL LIFE LOST UNDER 75 BY RACE, BY ETHNICITY AND BY GENDER, CITRUS COUNTY AND FLORIDA, 2007-2016.

Year	Citrus County		Florida	
	Number of YPLL Under 75	Rate Per 100,000 Population	Number of YPLL Under 75	Rate Per 100,000 Population
	All Races			
2007	11,745	9,971.1	1,341,427	7,937.5
2008	13,272	11,228.5	1,341,276	7,890.4
2009	12,941	10,993.3	1,312,376	7,693.1
2010	13,034	10,808.9	1,279,895	7,412.7
2011	13,369	11,100.7	1,269,596	7,299.0
2012	13,075	10,927.2	1,263,553	7,206.5
2013	12,620	10,602.1	1,273,237	7,195.7
2014	13,709	11,536.4	1,309,971	7,311.2
2015	13,684	11,494.0	1,379,330	7,584.6
2016	15,126	12,582.5	1,469,175	7,953.2
	White Races			
2007	11,099	10,064.7	1,008,164	7,628.6
2008	12,844	11,632.8	1,017,350	7,684.1
2009	12,235	11,152.8	995,401	7,515.6
2010	12,752	11,334.9	979,277	7,313.5
2011	12,818	11,411.1	965,400	7,155.8
2012	12,485	11,188.5	959,600	7,081.2
2013	12,008	10,835.3	962,409	7,058.9
2014	13,342	12,066.4	993,437	7,213.4
2015	12,929	11,689.3	1,038,531	7,446.8
2016	14,341	12,847.5	1,112,130	7,865.8

Source: Florida Department of Health, Office of Health Statistics & Assessment, Bureau of Vital Statistics, reports generated by WellFlorida; using Health Indicators Query System; http://www.flhealthcharts.com; March 14, 2018.
Prepared by: WellFlorida Council, 2018.

TABLE 95 CONT. ALL CAUSES YEARS OF POTENTIAL LIFE LOST UNDER 75 BY RACE, BY ETHNICITY AND BY GENDER, CITRUS COUNTY AND FLORIDA, 2007-2016.

Year	Citrus County		Florida	
	Number of YPLL Under 75	Rate Per 100,000 Population	Number of YPLL Under 75	Rate Per 100,000 Population
	Black Races			
2007	427	11,691.3	299,274	10,404.4
2008	358	9,657.4	291,110	9,971.6
2009	298	7,860.0	284,610	9,661.0
2010	181	4,727.1	266,691	8,954.8
2011	341	8,920.6	269,545	8,979.6
2012	470	12,566.9	268,157	8,782.7
2013	328	8,546.1	269,035	8,672.2
2014	230	6,052.2	271,762	8,611.3
2015	369	9,493.2	291,094	9,051.6
2016	337	8,590.4	306,094	9,364.9
	Hispanic			
2007	294	5,449.5	196,770	5,263.7
2008	531	9,491.5	192,524	4,988.2
2009	493	8,578.4	184,893	4,680.2
2010	133	2,167.2	168,150	4,166.0
2011	192	3,099.3	168,687	4,134.5
2012	371	5,850.3	174,403	4,179.4
2013	489	7,715.4	171,740	4,015.2
2014	167	2,591.6	184,770	4,194.1
2015	452	6,684.4	199,415	4,380.8
2016	387	5,576.4	227,104	4,821.8

Source: Florida Department of Health, Office of Health Statistics & Assessment, Bureau of Vital Statistics, reports generated by WellFlorida; using Health Indicators Query System; http://www.flhealthcharts.com; March 14, 2018.
Prepared by: WellFlorida Council, 2018.

TABLE 95 CONT. ALL CAUSES YEARS OF POTENTIAL LIFE LOST UNDER 75 BY RACE, BY ETHNICITY AND BY GENDER, CITRUS COUNTY AND FLORIDA, 2007-2016.

Year	Citrus County		Florida	
	Number of YPLL Under 75	Rate Per 100,000 Population	Number of YPLL Under 75	Rate Per 100,000 Population
	Males			
2007	7,408	12,807.1	849,808	10,133.2
2008	8,373	14,436.5	848,924	10,074.2
2009	8,050	13,928.8	821,298	9,716.9
2010	8,479	14,435.2	797,437	9,330.6
2011	8,319	14,181.1	789,811	9,175.9
2012	8,444	14,514.6	784,491	9,039.6
2013	7,807	13,515.3	784,357	8,960.9
2014	8,549	14,811.7	814,981	9,196.2
2015	8,448	14,654.9	864,508	9,614.4
2016	9,496	16,318.7	917,020	10,043.6
	Females			
2007	4,338	7,235.1	491,463	5,772.7
2008	4,899	8,137.9	491,623	5,735.1
2009	4,891	8,162.1	490,797	5,702.3
2010	4,555	7,365.1	482,083	5,528.5
2011	5,050	8,174.0	479,333	5,455.2
2012	4,631	7,532.3	478,871	5,407.8
2013	4,813	7,855.5	488,666	5,465.2
2014	5,160	8,443.0	494,767	5,463.9
2015	5,236	8,528.4	514,748	5,598.6
2016	5,630	9,076.9	552,081	5,909.4

Source: Florida Department of Health, Office of Health Statistics & Assessment, Bureau of Vital Statistics, reports generated by WellFlorida; using Health Indicators Query System; http://www.flhealthcharts.com; March 14, 2018.
Prepared by: WellFlorida Council, 2018.

FIGURE 29. YEARS OF POTENTIONAL LIFE LOST FOR MALES, CITRUS COUNTY AND FLORIDA.

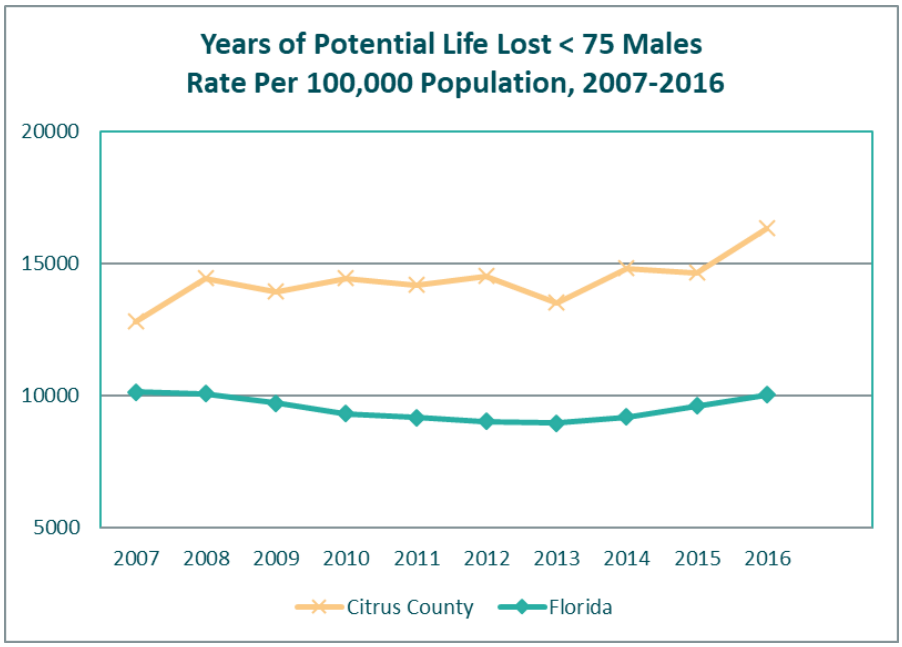

Source: Table 95.

FIGURE 30. YEARS OF POTENTIONAL LIFE LOST FOR FEMALES, CITRUS COUNTY AND FLORIDA.

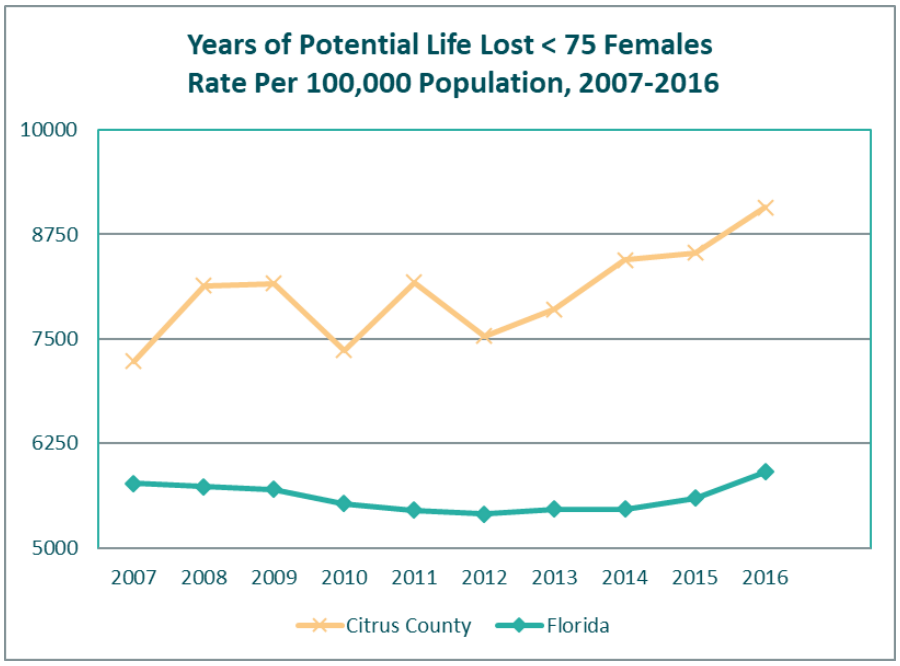

Source: Table 95.

CAUSES OF DEATH BY SELECTED AGE GROUPS

TABLE 96. CRUDE RATES FOR SELECTED CAUSES OF DEATH PER 100,000 POPULATION FOR SELECTED YEARS OF AGE (YOA), CITRUS COUNTY AND FLORIDA, 2012-2016. *

	Citrus County				Florida			
Top Causes of Death *	Average Population (0 - 17 YOA)	Number of Deaths		Crude Rate	Average Population (0 - 17 YOA)	Number of Deaths		Crude Rate
		Total	Average			Total	Average	
All Causes	21,691	68	13.6	62.7	4,041,407	10,748	2,149.6	53.2
Unintentional Injury		22	4.4	20.3		1,931	386.2	9.6
Motor Vehicle Crashes		2	0.4	1.8		638	127.6	3.2
Conditions		13	2.6	12.0		3,489	697.8	17.3
Congenital Malformations		10	2.0	9.2		1,483	296.6	7.3
Homicide		3	0.6	2.8		508	101.6	2.5
Top Causes of Death *	Average Population (18 - 44 YOA)	Number of Deaths		Crude Rate	Average Population (18 - 44 YOA)	Number of Deaths		Crude Rate
		Total	Average			Total	Average	
All Causes	30,236	335	67.0	308.9	6,665,158	45,484	9,096.8	225.1
Unintentional Injury		130	26.0	119.9		14,970	2,994.0	74.1
Motor Vehicle Crashes		47	9.4	43.3		6,077	1,215.4	30.1
Suicide		41	8.2	37.8		5,049	1,009.8	25.0
Cancer		40	8.0	36.9		4,956	991.2	24.5
Heart Disease		26	5.2	24.0		4,058	811.6	20.1
Diabetes		15	3.0	13.8		880	176.0	4.4

* The top 4 or 5 rankings are based on the total number of deaths for Citrus County for the selected age group for 2012-2016. Florida comparisons were shown as well.

Source: Florida Department of Health, Office of Health Statistics & Assessment, Bureau of Vital Statistics, reports generated by WellFlorida; using Florida Death Query System and the Population Estimates Query System; http://www.flhealthcharts.com; (March 15, 2018).

Prepared by: WellFlorida Council, 2018.

TABLE 96. CRUDE RATES FOR SELECTED CAUSES OF DEATH PER 100,000 POPULATION FOR SELECTED YEARS OF AGE (YOA), CITRUS COUNTY AND FLORIDA, 2012-2016. *

	Citrus County				Florida			
Top Causes of Death *	Average Population (45 - 64 YOA)	Number of Deaths		Crude Rate	Average Population (45 - 64 YOA)	Number of Deaths		Crude Rate
		Total	Average			Total	Average	
All Causes	40,872	2,040	408.0	1,881.0	5,270,329	172,843	34,568.6	855.4
Cancer		647	129.4	596.6		53,595	10,719.0	265.2
Heart Disease		373	74.6	343.9		32,819	6,563.8	162.4
Unintentional Injury		170	34.0	156.7		13,141	2,628.2	65.0
Motor Vehicle Crashes		42	8.4	38.7		3,990	798.0	19.7
CLRD		152	30.4	140.2		7,266	1,453.2	36.0
Liver Disease		142	28.4	130.9		8,135	1,627.0	40.3
Top Causes of Death *	Average Population (65 + YOA)	Number of Deaths		Crude Rate	Average Population (65 + YOA)	Number of Deaths		Crude Rate
		Total	Average			Total	Average	
All Causes	48,687	9,849	1,969.8	9,081.3	3,651,518	700,482	140,096.4	3,466.5
Heart Disease		2,772	554.4	2,555.9		181,337	36,267.4	897.4
Cancer		2,142	428.4	1,975.0		155,482	31,096.4	769.4
CLRD		1,037	207.4	956.2		48,901	9,780.2	242.0
Stroke		955	191.0	880.6		43,335	8,667.0	214.5
Unintentional Injury		288	57.6	265.6		19,040	3,808.0	94.2
Motor Vehicle Crashes		38	7.6	35.0		2,697	539.4	13.3

* The top 4 or 5 rankings are based on the total number of deaths for Citrus County for the selected age group for 2012-2016. Florida comparisons were shown as well.

Source: Florida Department of Health, Office of Health Statistics & Assessment, Bureau of Vital Statistics, reports generated by WellFlorida; using Florida Death Query System and the Population Estimates Query System; http://www.flhealthcharts.com; (March 15, 2018).

Prepared by: WellFlorida Council, 2018.

SELECTED CAUSES OF DEATHS BY YEARS OF POTENTIAL LIFE LOST

TABLE 97. SELECTED CAUSES OF DEATH YEARS OF POTENTIAL LIFE LOST UNDER 75, CITRUS COUNTY AND FLORIDA, 2012-2016. *

Cause of Death	Number of YPLL Under 75	Rate Per 100,000 Population	Number of YPLL Under 75	Rate Per 100,000 Population
	Ctrus County		Florida	
All Causes	68,213	11,430.2	6,695,265	7,455.4
Heart Disease (1)	10,504	1,760.1	941,778	1,048.7
Cancer (2)	17,209	2,883.7	1,473,221	1,640.5
CLRD (3)	4,266	714.8	203,621	226.7
Stroke (4)	1,840	308.3	171,013	190.4
Unintentional Injuries (5)	11,061	1,853.4	1,083,508	1,206.5
Motor Vehicle Crashes	3,446	577.4	413,130	460.0
Diabetes (7)	2,525	423.1	192,080	213.9
Hypertension (13)	923	154.7	49,348	55.0
Liver Disease (10)	3,504	587.2	207,374	230.9
Alzheimer's Disease (6)	67	11.2	11,080	12.3
Suicide (9)	3,219	539.4	368,948	410.8

* Numbers in ()'s are ranking for Florida for 2012-2016.
Source: Florida Department of Health, Office of Health Statistics & Assessment, Bureau of Vital Statistics, reports generated by WellFlorida; using Health Indicators Query System; http://www.flhealthcharts.com; March 15, 2018.
Prepared by: WellFlorida Council, 2018.

TABLE 98. ALL CAUSES YEARS OF POTENTIAL LIFE LOST UNDER 75 BY RACE, ETHNICITY AND GENDER, CITRUS COUNTY AND FLORIDA, 2012-2016.

Race / Ethnicity	Number of YPLL Under 75	Rate Per 100,000 Population	Number of YPLL Under 75	Rate Per 100,000 Population
	Citrus County		Florida	
All Races	68,213	11,430.2	6,695,265	7,455.4
Black	1,733	9,037.3	1,406,560	8,902.1
White	65,104	11,726.1	5,066,106	7,337.7
Hispanics	1,865	5,684.6	957,431	4,328.8
Non-Hispanics	65,875	11,680.6	5,676,568	8,386.6
Males	42,744	14,764.4	4,165,355	9,378.1
Females	25,469	8,288.7	2,529,132	5,572.2

Source: Florida Department of Health, Office of Health Statistics & Assessment, Bureau of Vital Statistics, reports generated by WellFlorida; using Health Indicators Query System; http://www.flhealthcharts.com; (March 15, 2018).
Prepared by: WellFlorida Council, 2018.

TABLE 99. AGE ADJUSTED DEATH RATES AND CRUDE RATES FOR SUICIDE PER 100,000 POPULATION, CITRUS COUNTY AND FLORIDA, 2009-2016.

Area	Average Number	Age Adjusted Death Rate	Crude Death Rate
2009-2011			
Citrus County	37	25.9	26.2
Florida	2,791	13.8	14.8
2010-2012			
Citrus County	38	25.2	27.0
Florida	2,813	13.7	14.8
2011-2013			
Citrus County	39	25.2	28.0
Florida	2,860	13.8	15.0
2012-2014			
Citrus County	36	23.4	25.6
Florida	2,925	13.9	15.1
2013-2015			
Citrus County	35	22.5	24.8
Florida	3,002	14.0	15.3
2014-2016			
Citrus County	31	20.8	21.6
Florida	3,078	14.1	15.5

Source: Florida Department of Health, Office of Health Statistics & Assessment, Bureau of Vital Statistics, reports generated by WellFlorida; using Florida Death Query System; http://www.flhealthcharts.com; (March 15, 2018).
Prepared by: WellFlorida Council, 2018.

Mental Health

HOSPITALIZATIONS

TABLE 100. MSDRGS USED TO DEFINE THE HOSPITALIZATIONS FOR MENTAL HEALTH ISSUES.

MSDRG	Description
876	OR Procedure with principal diagnosis of mental illness
880	Acute adjustment reactions and psychosocial dysfunction
881	Depressive neuroses
882	Neuroses except depressive
883	Disorders of personality and impulse control
885	Psychosis
886	Behavioral & Developmental Disorders
887	Other mental disorders diagnoses
894	Alcohol/drug abuse or dependence, left against medical advice
895	Alcohol/drug abuse or dependence with rehabilitation therapy
896	Alcohol/drug abuse or dependence w/o rehabilitation therapy with MCC
897	Alcohol/drug abuse or dependence w/o rehabilitation therapy w/o MCC

Source: www.caloptima.org/documents/MSDRG.pdf, October 31, 2007.
Prepared by: WellFlorida Council, 2018.

FIGURE 31. MENTAL HEALTH HOSPITALIZATIONS, RATE PER 1,000 POPULATION.

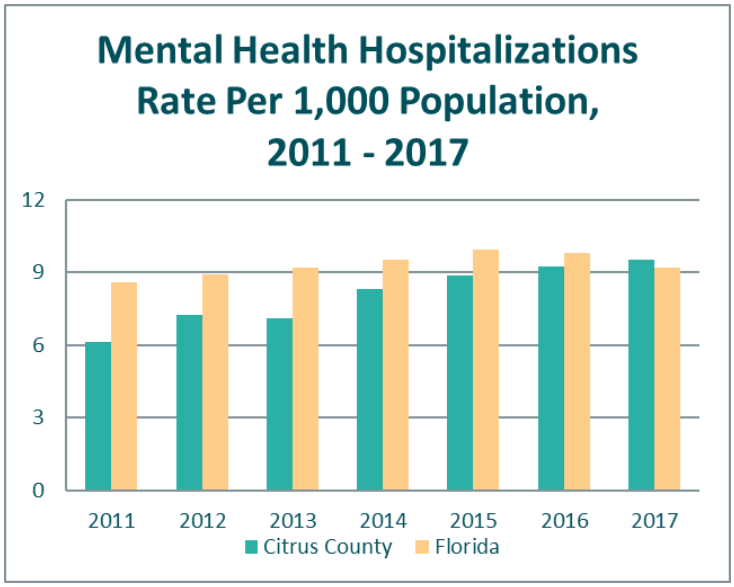

Source: Table 101.

TABLE 101. NUMBER AND RATE OF HOSPITALIZATIONS PER 1,000 FOR MENTAL HEALTH REASONS FOR SELECTED AGE GROUPS, 2011-2017.

Area/Year	All Ages		0 - 17 Years of Age		18+ Years of Age	
	Number	Rate	Number	Rate	Number	Rate
Citrus County						
2011	866	6.1	34	1.5	832	7.0
2012	1,021	7.3	52	2.4	969	8.2
2013	999	7.1	40	1.8	959	8.1
2014	1,169	8.3	67	3.1	1,102	9.2
2015	1,258	8.9	76	3.5	1,182	9.8
2016	1,324	9.2	119	5.5	1,205	9.9
Jan - Sep 2017	1,034	7.1	79	3.7	955	7.7
Estimated CY 2017	1,379	9.5	105	4.9	1,273	10.3
Florida						
2011	162,326	8.6	17,024	4.2	145,302	9.7
2012	170,928	8.9	18,480	4.6	152,448	10.1
2013	177,770	9.2	20,209	5.0	157,561	10.3
2014	186,397	9.5	21,578	5.4	164,819	10.6
2015	197,765	9.9	21,980	5.4	175,785	11.1
2016	198,385	9.8	22,568	5.5	175,817	10.9
Jan - Sep 2017	141,766	6.9	16,555	4.0	125,211	7.6
Estimated CY 2017	189,021	9.2	22,073	5.3	166,948	10.2

Source: Agency for Health Care Administration Detailed Discharge Data, January 2011-September 2017; Florida Department of Health, Office of Health Statistics & Assessment, reports generated by WellFlorida; using Population Estimates System; http://www.flhealthcharts.com; (July 30, 2018).
Prepared by: WellFlorida Council, 2018.

EMERGENCY DEPARTMENT (ED) VISITS

FIGURE 32. MENTAL HEALTH ED VISITS, RATE PER 1,000 POPULATION.

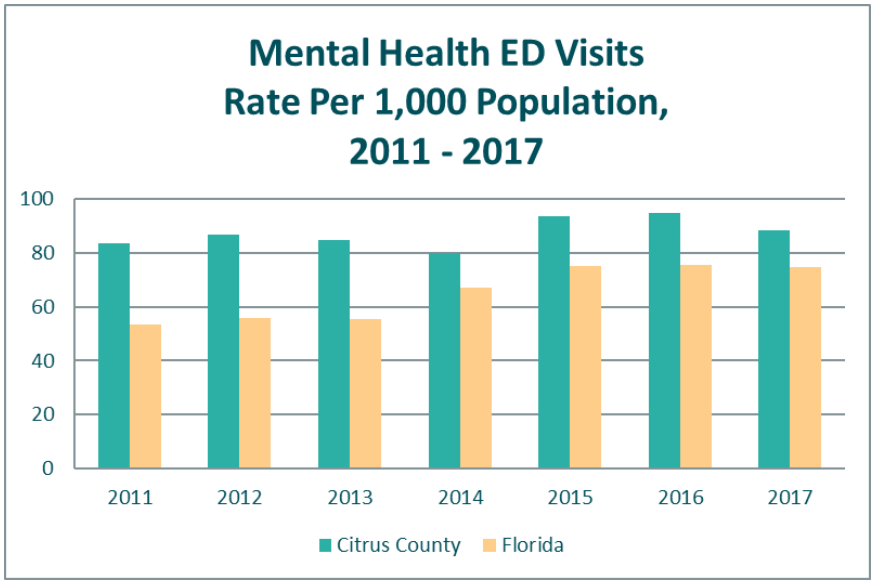

Source: Table 102.

TABLE 102. NUMBER AND RATE OF EMERGENCY DEPARTMENT VISITS PER 1,000 FOR MENTAL HEALTH REASONS FOR SELECTED AGE GROUPS, 2011-2017. *

Area/Year	All Ages		0 - 17 Years of Age		18+ Years of Age	
	Number	Rate	Number	Rate	Number	Rate
Citrus County						
2011	11,751	83.4	368	16.3	11,383	96.2
2012	12,209	86.8	366	16.6	11,843	99.8
2013	11,925	84.9	354	16.3	11,571	97.4
2014	11,274	80.0	330	15.3	10,944	91.7
2015	13,271	93.6	359	16.6	12,912	107.4
2016	13,590	94.7	354	16.4	13,236	108.5
Jan - Sep 2017	9,586	66.1	296	13.8	9,290	75.2
Estimated CY 2017	12,781	88.2	395	18.4	12,387	100.3
Florida						
2011	1,011,792	53.4	42,887	10.6	968,905	65.0
2012	1,067,371	55.8	45,569	11.3	1,021,802	67.7
2013	1,074,417	55.6	45,094	11.2	1,029,323	67.3
2014	1,315,340	67.2	50,407	12.5	1,264,933	81.3
2015	1,497,905	75.3	55,330	13.6	1,442,575	91.1
2016	1,526,108	75.4	53,295	13.0	1,472,813	91.3
Jan - Sep 2017	1,150,956	56.0	38,891	9.4	1,112,065	67.7
Estimated CY 2017	1,534,608	74.7	51,855	12.6	1,482,753	90.3

* ICD 9 Codes 290 - 316.99 were used in determining mental health visits for January 2011 - September 2015. For October 2015 - December 2015 ICD 10 Codes F00-F69 and F80-F99 were used. The main reason category code as well as all diagnosis codes were used in determing all mental health visits.
Please note that this data only includes emergency department visits in which emergency department registration occurs and the patient is not admitted for inpatient care at the reporting entity.
Source: Agency for Health Care Administration Emergency Department Visit Data, 2010-2014; Florida Department of Health, Office of Health Statistics & Assessment, reports generated by WellFlorida; using Population Estimates System; http://www.flhealthcharts.com; (June 20, 2018).
Prepared by: WellFlorida Council, 2018.

BAKER ACTS

TABLE 103. NUMBER OF INVOLUNTARY EXAM INITIATIONS (BAKER ACTS) BY SELECTED AGE GROUPS FOR RESIDENTS OF CITRUS COUNTY AND FLORIDA, 2003-2008.

Area	Number	Rate Per 100,000 Persons	Number	Rate Per 100,000 Persons	Number	Rate Per 100,000 Persons
All Ages						
	2003		2004		2005	
Citrus County	582	461.7	641	495.5	719	539.9
Florida	104,600	612.6	110,697	633.4	122,206	683.6
	2006		2007		2008	
Citrus County	810	589.0	854	606.1	883	622.2
Florida	120,506	660.8	122,454	661.9	131,544	705.8
Children (4-17 years of age)						
	2003		2004		2005	
Citrus County	134	774.3	136	795.6	174	973.0
Florida	17,227	566.9	18,947	605.3	19,832	621.1
	2006		2007		2008	
Citrus County	163	898.0	131	714.6	145	798.7
Florida	19,496	603.2	17,598	539.7	18,118	555.3
Seniors (65 - 104 years of age)						
	2003		2004		2005	
Citrus County	86	212.0	79	200.8	81	189.4
Florida	8,628	289.0	8,620	294.6	8,927	296.3
	2006		2007		2008	
Citrus County	80	181.2	66	145.9	90	196.2
Florida	8,726	281.9	9,078	288.4	9,423	294.1

Source: University of South Florida; Department of Mental Health Law and Policy, Special Report of Baker Act Data by County of Residence for Multiple Years and by Age Groups, May 2009; Florida Department of Health, Office of Health Statistics & Assessment, reports generated by WellFlorida; using Population Estimates System; http://www.flhealthcharts.com; June 20, 2018.
Prepared by: WellFlorida Council, 2018.

TABLE 104. TOTAL NUMBER AND RATE PER 100,000 POPULATION OF INVOLUNTARY EXAM INITIATIONS (BAKER ACTS) FOR RESIDENTS OF CITRUS COUNTY AND FLORIDA, 2009-2015.

Year	Citrus County		Florida	
	Number	Rate Per 100,000 Persons	Number	Rate Per 100,000 Persons
2009	1,052	743.0	136,120	727.5
2010	1,106	783.6	143,347	761.7
2011	1,168	828.9	150,466	794.7
2012	1,246	885.7	157,352	826.3
2013	1,171	833.2	171,744	889.0
2014	1,289	914.7	181,471	928.3
2015	1,079	760.8	193,410	973.8

Source: University of South Florida; Department of Mental Health Law and Policy, Annual Report pf Baker Act Data, Summary Data, 2009-2015; Florida Department of Health, Office of Health Statistics & Assessment, reports generated by WellFlorida; using Population Estimates System; http://www.flhealthcharts.com; June 20, 2018.
Prepared by: WellFlorida Council, 2018.

DOMESTIC VIOLENCE

TABLE 105. TOTAL NUMBER AND RATE PER 100,000 POPULATION FOR DOMESTIC VIOLENCE OFFENSES, CITRUS COUNTY AND FLORIDA, 2007-2016.

Area	Number	Rate Per 100,000	Number	Rate Per 100,000
	2007		2008	
Citrus County	954	677.1	936	659.5
Florida	115,150	622.4	113,123	607.0
	2009		2010	
Citrus County	1,085	766.3	1,123	795.7
Florida	116,547	622.9	113,378	602.4
	2011		2012	
Citrus County	955	677.7	949	674.6
Florida	111,681	589.8	108,046	565.1
	2013		2014	
Citrus County	975	693.8	925	656.4
Florida	108,030	559.3	106,882	545.9
	2015		2016	
Citrus County	853	601.4	70	606.4
Florida	107,666	541.1	105,640	522.2

Source: Florida Department of Health, Office of Health Statistics & Assessment, reports generated by WellFlorida; using the Health Indicators System; http://www.flhealthcharts.com; (March 15, 2018).
Prepared by: WellFlorida Council, 2018.

TABLE 106. TOTAL NUMBER AND RATE PER 100,000 POPULATION FOR DOMESTIC VIOLENCE OFFENSES BY TYPE, CITRUS COUNTY AND FLORIDA, 2016.

Type of Offense	Citrus County Population (143,054)		Florida Population (20,148,654)	
	Number	Rate Per 100,000 Population	Number	Rate Per 100,000 Population
Murder	2	1.4	179	0.9
Manslaughter	0	0.0	14	0.1
Forcible Rape	14	9.8	1,535	7.6
Forcible Fondling	8	5.6	713	3.5
Aggravated Assault	137	95.8	16,734	83.1
Aggravated Stalking	1	0.7	171	0.8
Simple Assault	700	489.3	84,382	418.8
Threat/Intimidation	6	4.2	1,502	7.5
Stalking	2	1.4	410	2.0
Total	870	608.2	105,640	524.3

Source: Florida Department of Law Enforcement; Domestic Violence Annual Report, 2016.
Prepared by: WellFlorida Council, 2018.

SUBSTANCE ABUSE

TABLE 107. PERCENT OF ADULTS WHO ENGAGE IN HEAVY OR BINGE DRINKING, 2002, 2007, 2010, 2013 AND 2016.

Area	2002	2007	2010	2013	2016
Citrus County	16	14.8	13.3	14.1	16.5
Florida	16.4	16.2	15.0	17.6	17.5

Source: Florida Department of Health, Office of Health Statistics & Assessment, reports generated by WellFlorida; using the Health Indicators System; http://www.flhealthcharts.com; (July 11, 2018).
Prepared by: WellFlorida Council, 2018.

TABLE 108. NUMBER AND AGE-ADJUSTED RATE PER 100,000 POPULATION OF SELECTED LIVER DISEASE DEATHS, BY COUNTY AND YEAR, 2006-2017.

Year	Alcoholic Liver Disease *			
	Citrus County		Florida	
	Number	Rate	Number	Rate
2006	11	7.7	1,006	4.9
2007	15	1.5	1,067	5.0
2008	17	4.0	1,086	5.0
2009	9	7.3	1,093	5.0
2010	12	3.7	1,122	4.9
2011	8	4.8	1,213	5.3
2012	9	3.0	1,218	5.2
2013	9	8.0	1,273	5.4
2014	11	5.1	1,536	6.3
2015	9	7.9	1,629	6.6
2016	4	8.2	1,728	6.8
2017	13	7.6	1,632	6.3
Year	Chronic Liver Disease and Cirrhosis**			
	Citrus County		Florida	
	Number	Rate	Number	Rate
2006	35	18.3	2,183	10.2
2007	33	13.4	2,244	10.2
2008	35	17.3	2,323	10.4
2009	41	23.6	2,361	10.4
2010	49	22.7	2,459	10.4
2011	47	22.4	2,572	10.9
2012	40	15.8	2,574	10.7
2013	68	30.8	2,656	10.8
2014	51	21.5	2,996	11.9
2015	61	27.3	3,075	11.9
2016	63	24.5	3,225	12.2
2017	52	23.1	3,080	11.4

* ICD 10 Codes (K70)
** ICD 10 Codes (K70, K73-K74).
Source: FloridaCharts.com, assessed July 11, 2018.
Prepared by: WellFlorida Council, 2018.

TABLE 109. NUMBER AND RATE OF VARIOUS MOTOR VEHICLE TRAFFIC CRASHES, MOTOR VEHICLE TRAFFIC CRASH INJURIES AND DEATHS, BY COUNTY AND YEAR, 2006-2016.

Year	Citrus County		Florida	
	Number	Rate	Number	Rate
	Total Motor Vehicle Traffic Crashes *			
2006	981	713.3	256,178	1,404.7
2007	963	683.5	256,206	1,384.8
2008	941	663.0	243,342	1,305.7
2009	981	692.9	235,778	1,260.1
2010	954	675.9	235,461	1,251.1
2011	1,003	711.8	228,471	1,206.2
2012	1,283	912.0	281,549	1,472.6
2013	1,360	967.7	316,943	1,641.0
2014	1,471	1,043.9	344,240	1,758.1
2015	1,502	1,059.0	374,511	1,882.2
2016	1,682	1,172.5	395,521	1,955.0
	Alcohol-Suspected Motor Vehicle Traffic Crashes **			
2006	157	114.2	22,858	125.3
2007	177	125.6	22,823	123.4
2008	135	95.1	22,259	119.4
2009	130	91.8	20,085	107.3
2010	111	78.6	17,748	94.3
2011	109	77.4	17,099	90.3
2012	101	71.8	17,278	90.4
2013	130	92.5	17,112	88.6
2014	98	69.5	16,347	83.5
2015	69	48.6	16,413	82.5
2016	92	64.1	15,639	77.3

* A motor vehicle crash involves at least one motor vehicle on a roadway that is open to the public.
** Any crash involving a driver or non-motorist for whom alcohol was suspected, including those with a BAC greater than 0.00 and those refusing to submit to an alcohol test.
Source: FloridaCharts.com, assessed July 11, 2018.
Prepared by: WellFlorida Council, 2018.

TABLE 109 CONT. NUMBER AND RATE OF VARIOUS MOTOR VEHICLE TRAFFIC CRASHES, MOTOR VEHICLE TRAFFIC CRASH INJURIES AND DEATHS, CITRUS COUNTY AND FLORIDA, 2006-2016.

Year	Citrus County		Florida	
	Number	Rate	Number	Rate
	Alcohol-Suspected Motor Vehicle Traffic Crash Injuries **			
2006	112	81.4	16,319	89.5
2007	126	89.4	16,208	87.6
2008	108	76.1	15,736	84.4
2009	107	75.6	14,130	75.5
2010	80	56.7	12,168	64.7
2011	65	46.1	11,767	62.1
2012	61	43.4	12,066	63.1
2013	62	44.1	11,356	58.8
2014	60	42.6	10,856	55.4
2015	49	34.5	10,788	54.2
2016	43	30.0	10,384	51.3
	Alcohol-Suspected Motor Vehicle Traffic Crash Deaths **			
2006	11	8.0	1,099	6.0
2007	9	6.4	1,244	6.7
2008	11	7.8	1,169	6.3
2009	16	11.3	1,004	5.4
2010	3	2.1	794	4.2
2011	5	3.5	838	4.4
2012	6	4.3	807	4.2
2013	4	2.8	861	4.5
2014	7	5.0	823	4.2
2015	7	4.9	916	4.6
2016	8	5.6	934	4.6

* A motor vehicle crash involves at least one motor vehicle on a roadway that is open to the public.
** Any crash involving a driver or non-motorist for whom alcohol was suspected, including those with a BAC greater than 0.00 and those refusing to submit to an alcohol test.
Source: FloridaCharts.com, assessed July 11, 2018.
Prepared by: WellFlorida Council, 2018.

Maternal and Infant Health

Various maternal and infant health data is presented at the county level over an extended time period. Ethnicity data is presented in the same tables as the data when broken out by race, Hispanics are not considered a race but a subset of the races. Therefore Hispanics should not be added in with the White and Black's to get a total. Not all races are shown in the table so the sum of these two may not equal what is shown in the total column., Data is presented by Zip Code for the current five-year time period.

COUNTY LEVEL

BIRTHS

TABLE 110. TOTAL BIRTHS AND BIRTH RATES PER 1,000 TOTAL POPULATION BY RACE AND ETHNICITY, CITRUS COUNTY AND FLORIDA, 2010-2017.

Area	Total Number Births				Birth Rate Per 1,000 Total Population			
	All Races	Black	White	Hispanics	All Races	Black	White	Hispanics
2010								
Citrus County	1,043	39	968	60	7.4	9.5	7.3	9.0
Florida	214,519	49,189	153,480	59,616	11.4	16.0	10.4	14.0
2011								
Citrus County	1,085	46	995	75	7.7	11.3	7.5	11.3
Florida	213,237	48,838	152,007	58,630	11.3	15.7	10.2	13.6
2012								
Citrus County	1,040	46	951	71	7.4	11.5	7.2	10.4
Florida	212,954	48,992	150,866	57,798	11.2	15.6	10.1	13.1
2013								
Citrus County	1,021	34	937	69	7.3	8.2	7.1	10.1
Florida	215,194	48,737	153,278	59,083	11.1	15.2	10.1	13.0
2014								
Citrus County	1,016	37	948	69	7.2	8.9	7.2	9.9
Florida	219,905	49,059	156,999	61,784	11.2	15.0	10.3	13.2
2015								
Citrus County	1,017	29	946	62	7.2	6.8	7.1	8.5
Florida	224,273	49,109	160,830	63,978	11.3	14.7	10.4	13.2
2016								
Citrus County	1,064	41	973	68	7.4	9.5	7.3	9.1
Florida	225,018	49,405	160,365	65,371	11.1	14.5	10.2	13.2
2017								
Citrus County	1,108	41	1,014	82	7.6	9.3	7.3	10.4
Florida	223,579	49,801	158,088	66,674	10.9	14.4	9.9	13.0

Source: Florida Department of Health, Office of Health Statistics & Assessment, reports generated by WellFlorida; using the Maternal & Child Health Indicators System; http://www.flhealthcharts.com; June 20, 2018.
Prepared by: WellFlorida Council, 2018.

INFANT DEATHS

TABLE 111. TOTAL INFANT DEATHS AND RATES PER 1,000 LIVE BIRTHS BY RACE AND ETHNICITY, CITRUS COUNTY AND FLORIDA, 2010-2017.

Area	Total Infant Deaths				Rates Per 1,000 Live Births			
	All Races	Black	White	Hispanics	All Races	Black	White	Hispanics
2010								
Citrus County	7	0	7	0	6.7	0.0	7.2	0.0
Florida	1,400	580	750	307	6.5	11.8	4.9	5.1
2011								
Citrus County	8	3	5	0	7.4	65.2	5.0	0.0
Florida	1,372	584	698	304	6.4	12.0	4.6	5.2
2012								
Citrus County	3	1	2	1	2.9	21.7	2.1	14.1
Florida	1,285	523	687	292	6.0	10.7	4.6	5.1
2013								
Citrus County	8	0	7	2	7.8	0.0	7.5	29.0
Florida	1,318	517	707	261	6.1	10.6	4.6	4.4
2014								
Citrus County	7	1	6	0	6.9	27.0	6.3	0.0
Florida	1,327	538	688	304	6.0	11.0	4.4	4.9
2015								
Citrus County	10	0	9	2	9.8	0.0	9.5	32.3
Florida	1,400	558	711	307	6.2	11.4	4.4	4.8
2016								
Citrus County	9	0	7	1	8.5	0.0	7.2	14.7
Florida	1,380	575	694	355	6.1	11.6	4.3	5.4
2017								
Citrus County	7	0	6	2	6.3	0.0	5.9	24.4
Florida	1,355	536	696	350	6.1	10.8	4.4	5.2

Source: Florida Department of Health, Office of Health Statistics & Assessment, reports generated by WellFlorida; using the Maternal & Child Health Indicators System; http://www.flhealthcharts.com; June 20, 2018.
Prepared by: WellFlorida Council, 2018.

LOW BIRTHWEIGHT BIRTHS

TABLE 112. TOTAL NUMBER AND PERCENT OF LOW BIRTHWEIGHT BIRTHS BY RACE AND ETHNICITY, CITRUS COUNTY AND FLORIDA, 2010-2017.

Area	Total Low Birthweight Births				Percent of Total Births			
	All Races	Black	White	Hispanics	All Races	Black	White	Hispanics
2010								
Citrus County	86	9	75	2	8.2	23.1	7.7	3.3
Florida	18,719	6,744	10,945	4,210	8.7	13.7	7.1	7.1
2011								
Citrus County	74	8	62	5	6.8	17.4	6.2	6.7
Florida	18,558	6,429	11,085	4,296	8.7	13.2	7.3	7.3
2012								
Citrus County	67	6	59	1	6.4	13.0	6.2	1.4
Florida	18,291	6,279	10,918	4,212	8.6	12.8	7.2	7.3
2013								
Citrus County	80	6	73	6	7.8	17.6	7.8	8.7
Florida	18,371	6,272	10,966	4,214	8.5	12.9	7.2	7.1
2014								
Citrus County	91	5	85	7	9.0	13.5	9.0	10.1
Florida	19,104	6,547	11,394	4,585	8.7	13.3	7.3	7.4
2015								
Citrus County	112	5	100	9	11.0	17.2	10.6	14.5
Florida	19,367	6,524	11,553	4,676	8.6	13.3	7.2	7.3
2016								
Citrus County	79	1	74	4	7.4	2.4	7.6	5.9
Florida	19,661	6,834	11,492	4,715	8.7	13.8	7.2	7.2
2017								
Citrus County	86	5	75	3	7.8	12.2	7.4	3.7
Florida	19,699	6,849	11,458	4,880	8.8	13.8	7.2	7.3

Source: Florida Department of Health, Office of Health Statistics & Assessment, reports generated by WellFlorida; using the Birth Indicators System; http://www.flhealthcharts.com; June 20, 2018.
Prepared by: WellFlorida Council, 2018.

VERY LOW BIRTHWEIGHT BIRTHS

TABLE 113. TOTAL NUMBER AND PERCENT OF BIRTHS THAT WERE VERY LOW BIRTHWEIGHT BIRTHS BY RACE AND ETHNICITY, CITRUS COUNTY AND FLORIDA, 2010-2017.

Area	Total Very Low Birthweight Births				Percent of Total Births			
	All Races	Black	White	Hispanics	All Races	Black	White	Hispanics
2010								
Citrus County	20	4	16	0	1.9	10.3	1.7	0.0
Florida	3,522	1,467	1,901	770	1.6	3.0	1.2	1.3
2011								
Citrus County	15	4	10	1	1.4	8.7	1.0	1.3
Florida	3,433	1,486	1,774	771	1.6	3.0	1.2	1.3
2012								
Citrus County	8	3	5	0	0.8	6.5	0.5	0.0
Florida	3,415	1,405	1,835	772	1.6	2.9	1.2	1.3
2013								
Citrus County	14	2	12	1	1.4	5.9	1.3	1.4
Florida	3,311	1,405	1,700	671	1.5	2.9	1.1	1.1
2014								
Citrus County	11	3	8	0	1.1	8.1	0.8	0.0
Florida	3,550	1,456	1,883	853	1.6	3.0	1.2	1.4
2015								
Citrus County	20	1	19	3	2.0	3.4	2.0	4.8
Florida	3,497	1,448	1,843	789	1.6	2.9	1.1	1.2
2016								
Citrus County	11	1	9	0	1.0	2.4	0.9	0.0
Florida	3,478	1,471	1,806	797	1.5	3.0	1.1	1.2
2017								
Citrus County	19	3	15	1	1.7	7.3	1.5	1.2
Florida	3,485	1,466	1,805	818	1.6	2.9	1.1	1.2

Source: Florida Department of Health, Office of Health Statistics & Assessment, reports generated by WellFlorida; using the Birth Indicators System; http://www.flhealthcharts.com; June 20, 2018.
Prepared by: WellFlorida Council, 2018.

TRIMESTER CARE BEGAN

TABLE 114. TOTAL NUMBER AND PERCENT OF BIRTHS THAT RECEIVED CARE IN FIRST TRIMESTER BY RACE AND ETHNICITY, CITRUS COUNTY AND FLORIDA, 2010-2017.

Area	Total Births Received Care in First Trimester				Percent of Total Births			
	All Races	Black	White	Hispanics	All Races	Black	White	Hispanics
2010								
Citrus County	741	22	691	34	71.0	56.4	71.4	56.7
Florida	147,843	30,238	109,380	38,447	68.9	61.5	71.3	64.5
2011								
Citrus County	753	26	699	50	69.4	56.5	70.3	66.7
Florida	154,294	31,669	113,712	41,853	72.4	64.8	74.8	71.4
2012								
Citrus County	719	29	659	47	69.1	63.0	69.3	66.2
Florida	159,307	33,009	116,546	43,902	74.8	67.4	77.3	76.0
2013								
Citrus County	711	22	653	47	69.6	64.7	69.7	68.1
Florida	159,880	32,760	117,506	44,466	74.3	67.2	76.7	75.3
2014								
Citrus County	701	21	657	48	69.0	56.8	69.3	69.6
Florida	160,186	32,115	118,207	45,617	72.8	65.5	75.3	73.8
2015								
Citrus County	713	20	666	43	70.1	69.0	70.4	69.4
Florida	161,643	31,994	119,588	46,567	72.1	65.1	74.4	72.8
2016								
Citrus County	633	20	583	30	59.5	48.8	59.9	44.1
Florida	157,084	30,804	115,893	45,962	69.8	62.3	72.3	70.3
2017								
Citrus County	665	23	617	45	60.0	56.1	60.8	54.9
Florida	153,842	30,280	112,913	46,569	68.8	60.8	71.4	69.8

Source: Florida Department of Health, Office of Health Statistics & Assessment, reports generated by WellFlorida; using the Maternal & Child Health Indicators System; http://www.flhealthcharts.com; June 20, 2018.
Prepared by: WellFlorida Council, 2018.

TABLE 115. TOTAL NUMBER AND PERCENT OF BIRTHS THAT RECEIVED LATE (3RD TRIMESTER) OR NO PRENATAL CARE BY RACE AND ETHNICITY, CITRUS COUNTY AND FLORIDA, 2010-2017.

Area	Total Births Received Care in Third Trimester or Received No Care				Percent of Total Births			
	All Races	Black	White	Hispanics	All Races	Black	White	Hispanics
2010								
Citrus County	38	0	38	6	3.6	0.0	3.9	10.0
Florida	8,496	2,751	5,301	2,371	4.0	5.6	3.5	4.0
2011								
Citrus County	51	3	44	3	4.7	6.5	4.4	4.0
Florida	8,543	2,631	5,348	2,175	4.0	5.4	3.5	3.7
2012								
Citrus County	64	4	59	2	6.2	8.7	6.2	2.8
Florida	9,543	2,979	5,947	2,443	4.5	6.1	3.9	4.2
2013								
Citrus County	70	2	63	5	6.9	5.9	6.7	7.2
Florida	9,717	2,981	6,075	2,513	4.5	6.1	4.0	4.3
2014								
Citrus County	70	5	64	2	6.9	13.5	6.8	2.9
Florida	10,611	3,196	6,663	2,701	4.8	6.5	4.2	4.4
2015								
Citrus County	61	3	53	3	6.0	10.3	5.6	4.8
Florida	11,127	3,178	7,129	2,959	5.0	6.5	4.4	4.6
2016								
Citrus County	68	3	63	4	6.4	7.3	6.5	5.9
Florida	12,126	3,519	7,677	3,257	5.4	7.1	4.8	5.0
2017								
Citrus County	60	1	56	5	5.4	2.4	5.5	6.1
Florida	13,784	4,130	8,645	3,811	6.2	8.3	5.5	5.7

Source: Florida Department of Health, Office of Health Statistics & Assessment, reports generated by WellFlorida; using the Birth Indicators System; http://www.flhealthcharts.com; June 20, 2018.
Prepared by: WellFlorida Council, 2018.

TEEN BIRTHS

TABLE 116. TOTAL NUMBER TEEN BIRTHS (15-17 YEARS OLD) AND RATE PER 1,000 15-17 YEARS OF AGE FEMALE POPULATION BY RACE AND ETHNICITY, CITRUS COUNTY AND FLORIDA, 2010-2017.

Area	Total Number Teen Births (15-17 Years of Age)				Rate Per 1,000 15-17 Years of Age Female Population			
	All Races	Black	White	Hispanics	All Races	Black	White	Hispanics
2010								
Citrus County	30	0	28	2	13.1	0.0	13.7	11.9
Florida	5,398	2,023	3,191	1,603	15.2	24.9	12.6	17.9
2011								
Citrus County	37	2	34	4	16.2	17.9	16.7	22.5
Florida	4,723	1,809	2,727	1,367	13.2	22.3	10.6	14.8
2012								
Citrus County	36	1	35	4	16.4	9.1	17.9	23.4
Florida	4,219	1,505	2,540	1,298	12.1	19.2	10.2	14.0
2013								
Citrus County	22	1	20	3	10.2	9.3	10.5	17.6
Florida	3,698	1,263	2,267	1,146	10.8	16.6	9.3	12.4
2014								
Citrus County	21	0	19	2	10.0	0.0	10.2	11.6
Florida	3,206	1,053	1,995	983	9.4	13.9	8.2	10.5
2015								
Citrus County	19	1	18	0	9.3	9.3	10.0	0.0
Florida	3,103	1,008	1,944	957	9.1	13.4	8.0	10.0
2016								
Citrus County	19	0	17	2	9.4	0.0	9.6	11.9
Florida	2,859	922	1,791	952	8.3	1.6	7.3	9.7
2017								
Citrus County	27	1	22	2	13.5	8.0	12.5	12.2
Florida	2,560	829	1,591	919	7.3	10.9	6.4	9.1

Source: Florida Department of Health, Office of Health Statistics & Assessment, reports generated by WellFlorida; using the Maternal & Child Health Indicators System; http://www.flhealthcharts.com; June 20, 2018.
Prepared by: WellFlorida Council, 2018.

REPEAT BIRTHS

TABLE 117. TOTAL NUMBER AND PERCENT OF REPEAT BIRTHS FOR 15-19 YEARS OF AGE MOTHERS BY RACE AND ETHNICITY, CITRUS COUNTY AND FLORIDA, 2010-2017.

Area	All Races		Black		White		Hispanic	
	Number	Percent	Number	Percent	Number	Percent	Number	Percent
2010								
Citrus County	24	17.0	0	0.0	21	16.0	0	0.0
Florida	3,412	17.8	1,452	21.7	1,861	15.8	947	18.5
2011								
Citrus County	18	14.1	1	20.0	17	14.4	4	28.6
Florida	2,988	17.4	1,274	21.0	1,620	15.5	852	18.6
2012								
Citrus County	15	11.5	1	14.3	14	11.5	3	21.4
Florida	2,693	16.9	1,085	20.1	1,539	15.5	783	17.9
2013								
Citrus County	14	14.0	0	0.0	14	15.4	1	12.5
Florida	2,283	16.4	895	19.5	1,290	14.7	684	17.2
2014								
Citrus County	18	20.2	1	50.0	16	19.3	0	0.0
Florida	2,113	16.5	746	18.4	1,291	15.8	670	18.0
2015								
Citrus County	9	10.6	0	0.0	9	11.0	1	14.3
Florida	1,889	15.8	627	17.1	1,181	15.3	625	17.3
2016								
Citrus County	9	11.7	0	0.0	8	11.8	0	0.0
Florida	1,784	15.9	583	17.3	1,122	15.5	559	15.6
2017								
Citrus County	15	18.1	1	12.5	12	17.9	3	33.3
Florida	1,626	15.2	520	15.8	1,011	14.8	527	15.0

Repeat births to mothers by age that had a previous birth.
Source: Florida Department of Health, Office of Health Statistics & Assessment, reports generated by WellFlorida; using the Maternal & Child Health Indicators System; http://www.flhealthcharts.com; June 20, 2018.
Prepared by: WellFlorida Council, 2018.

TABLE 118. TOTAL NUMBER AND PERCENT OF BIRTHS WITH MEDICAID AS THE PAYMENT SOURCE BY RACE AND ETHNICITY, CITRUS COUNTY AND FLORIDA, 2010-2017.

Area	All Races		Black		White		Hispanics	
	Number	Percent	Number	Percent	Number	Percent	Number	Percent
2010								
Citrus County	742	71.1	34	87.2	684	70.7	45	75.0
Florida	104,721	48.8	33,098	67.3	67,693	44.1	28,784	48.3
2011								
Citrus County	756	69.7	43	93.5	687	69.0	58	77.3
Florida	106,152	49.8	33,739	69.1	68,087	44.8	29,358	50.1
2012								
Citrus County	760	73.1	39	84.8	695	73.1	58	81.7
Florida	108,836	51.1	34,362	70.1	69,562	46.1	30,543	52.8
2013								
Citrus County	757	74.1	32	94.1	691	73.7	54	78.3
Florida	111,619	51.9	34,430	70.6	71,989	47.0	32,258	54.6
2014								
Citrus County	773	76.1	33	89.2	723	76.3	57	82.6
Florida	109,607	49.8	34,426	70.2	70,186	44.7	31,386	50.8
2015								
Citrus County	752	73.9	27	93.1	705	74.5	50	80.6
Florida	109,511	48.8	34,113	69.5	70,335	43.7	32,443	50.7
2016								
Citrus County	746	70.1	38	92.7	672	69.1	55	80.9
Florida	109,026	48.5	33,950	68.7	69,638	43.4	33,375	51.1
2017								
Citrus County	774	69.9	31	75.6	703	69.3	63	76.8
Florida	109,225	48.9	34,057	68.4	69,319	43.8	34,800	52.2

Source: Florida Department of Health, Office of Health Statistics & Assessment, reports generated by WellFlorida; using the birth Indicators System; http://www.flhealthcharts.com; June 20, 2018.
Prepared by: WellFlorida Council, 2018.

TABLE 119. NUMBER OF BIRTHS BY TYPE OF PAYMENT SOURCE FOR ALL RACES, CITRUS COUNTY AND FLORIDA, 2010-2017.

Area	All Births	Medicaid	Private Insurance	Self Pay	Other	Unknown
2010						
Citrus County	1,043	742	275	21	2	3
Florida	214,519	104,721	87,767	19,099	2,074	858
2011						
Citrus County	1,085	756	307	17	5	0
Florida	213,237	106,152	86,307	18,373	1,813	592
2012						
Citrus County	1,040	760	261	13	6	0
Florida	212,954	108,836	85,180	16,517	1,922	499
2013						
Citrus County	1,021	757	247	11	6	0
Florida	215,194	111,619	85,133	15,123	2,866	453
2014						
Citrus County	1,016	773	229	12	1	1
Florida	219,905	109,607	92,577	14,127	3,151	443
2015						
Citrus County	1,017	752	247	15	2	1
Florida	224,273	109,511	97,266	14,246	2,609	641
2016						
Citrus County	1,064	746	293	19	4	2
Florida	225,018	109,026	97,871	14,512	2,760	849
2017						
Citrus County	1,108	774	318	12	2	2
Florida	223,579	109,225	96,801	13,700	2,911	942

Source: Florida Department of Health, Office of Health Statistics & Assessment, reports generated by WellFlorida; using the birth Indicators System; http://www.flhealthcharts.com; June 20, 2018.
Prepared by: WellFlorida Council, 2018.

TABLE 120. PERCENT OF BIRTHS BY TYPE OF PAYMENT SOURCE FOR ALL BIRTHS, CITRUS COUNTY AND FLORIDA, 2010-2017.

Area	All Births	Medicaid	Private Insurance	Self Pay	Other	Unknown
2010						
Citrus County	100.0	71.1	26.4	2.0	0.2	0.3
Florida	100.0	48.8	40.9	8.9	1.0	0.4
2011						
Citrus County	100.0	69.7	28.3	1.6	0.5	0.0
Florida	100.0	49.8	40.5	8.6	0.9	0.3
2012						
Citrus County	100.0	73.1	25.1	1.2	0.6	0.0
Florida	100.0	51.1	40.0	7.8	0.9	0.2
2013						
Citrus County	100.0	74.1	24.2	1.1	0.6	0.0
Florida	100.0	51.9	39.6	7.0	1.3	0.2
2014						
Citrus County	100.0	76.1	22.5	1.2	0.1	0.1
Florida	100.0	49.8	42.1	6.4	1.4	0.2
2015						
Citrus County	100.0	73.9	24.3	1.5	0.2	0.1
Florida	100.0	48.8	43.4	6.4	1.2	0.3
2016						
Citrus County	100.0	70.1	27.5	1.8	0.4	0.2
Florida	100.0	48.5	43.5	6.4	1.2	0.4
2017						
Citrus County	100.0	69.9	28.7	1.1	0.2	0.2
Florida	100.0	48.9	43.3	6.1	1.3	0.4

Source: Florida Department of Health, Office of Health Statistics & Assessment, reports generated by WellFlorida; using the birth Indicators System; http://www.flhealthcharts.com; June 20, 2018.
Prepared by: WellFlorida Council, 2018.

ZIP CODE LEVEL

BIRTHS

TABLE 121. TOTAL NUMBER LIVE BIRTHS BY RACE BY ZIP CODE, CITRUS COUNTY AND FLORIDA, 2013-2017.

Area	All Races	Black	White
34428 Crystal River	385	11	363
34429 Crystal River	273	22	230
34433 Dunnellon	251	9	236
34434 Dunnellon	447	24	405
34436 Floral City	291	2	281
34442 Hernando	386	8	354
34445 Holder	4	1	3
34446 Homosassa	492	7	468
34448 Homosassa	402	6	380
34450 Inverness	358	14	333
34452 Inverness	512	9	485
34453 Inverness	412	21	366
34461 Lecanto	298	7	277
34465 Beverly Hills	658	35	589
Zip Code Total	5,169	176	4,770
Citrus County	5,226	182	4,818
Florida	1,107,969	246,111	789,560

Source: Florida Department of Health, Office of Health Statistics & Assessment, reports generated by WellFlorida; using the Birth Indicators System; http://www.flhealthcharts.com; July 12, 2018.
Prepared by: WellFlorida Council, 2018.

INFANT DEATHS

TABLE 122. TOTAL NUMBER OF INFANT DEATHS AND RATE PER 1,000 LIVE BIRTHS BY RACE, BY ZIP CODE, CITRUS COUNTY AND FLORIDA, 2013-2017.

Area	Number			Rates Per 1,000 Live Births		
	All Races	Black	White	All Races	Black	White
34428 Crystal River	1	0	1	2.6	0.0	2.8
34429 Crystal River	5	0	5	18.3	0.0	21.7
34433 Dunnellon	3	0	3	12.0	0.0	12.7
34434 Dunnellon	3	0	3	6.7	0.0	7.4
34436 Floral City	2	0	1	6.9	0.0	3.6
34442 Hernando	3	0	2	7.8	0.0	5.6
34445 Holder	0	0	0	0.0	0.0	0.0
34446 Homosassa	5	0	5	10.2	0.0	10.7
34448 Homosassa	1	0	1	2.5	0.0	2.6
34450 Inverness	3	1	2	8.4	71.4	6.0
34452 Inverness	4	0	3	7.8	0.0	6.2
34453 Inverness	2	0	2	4.9	0.0	5.5
34461 Lecanto	1	0	1	3.4	0.0	3.6
34465 Beverly Hills	8	0	6	12.2	0.0	10.2
Zip Code Total	41	1	35	7.9	5.7	7.3
Citrus County	41	1	35	7.8	5.5	7.3
Florida	6,780	2,724	3,496	6.1	11.1	4.4

Source: Florida Department of Health, Office of Health Statistics & Assessment, reports generated by WellFlorida; using the Birth Indicators System; http://www.flhealthcharts.com; July 12, 2018.
Prepared by: WellFlorida Council, 2018.

LOW BIRTHWEIGHT BIRTHS

TABLE 123. TOTAL NUMBER AND PERCENT LOW BIRTHWEIGHT BIRTHS BY RACE, BY ZIP CODE, CITRUS COUNTY AND FLORIDA, 2013-2017.

Area	Number			Percent of Total births		
	All Races	Black	White	All Races	Black	White
34428 Crystal River	24	0	21	6.2	0.0	5.8
34429 Crystal River	21	2	19	7.7	9.1	8.3
34433 Dunnellon	19	1	18	7.6	11.1	7.6
34434 Dunnellon	42	5	35	9.4	20.8	8.6
34436 Floral City	24	0	23	8.2	0.0	8.2
34442 Hernando	36	1	33	9.3	12.5	9.3
34445 Holder	0	0	0	0.0	0.0	0.0
34446 Homosassa	46	3	43	9.3	42.9	9.2
34448 Homosassa	43	0	39	10.7	0.0	10.3
34450 Inverness	38	1	35	10.6	7.1	10.5
34452 Inverness	49	0	48	9.6	0.0	9.9
34453 Inverness	33	4	29	8.0	19.0	7.9
34461 Lecanto	18	1	17	6.0	14.3	6.1
34465 Beverly Hills	47	1	42	7.1	2.9	7.1
Zip Code Total	440	19	402	8.5	10.8	8.4
Citrus County	448	22	407	8.6	12.1	8.4
Florida	96,202	33,026	56,863	8.7	13.4	7.2

Source: Florida Department of Health, Office of Health Statistics & Assessment, reports generated by WellFlorida; using the Birth Indicators System; http://www.flhealthcharts.com; July 12, 2018.
Prepared by: WellFlorida Council, 2018.

TRIMESTER CARE BEGAN

TABLE 124. TOTAL NUMBER AND PERCENT OF BIRTHS THAT RECEIVED CARE IN THE FIRST TRIMESTER BY RACE, BY ZIP CODE, CITRUS COUNTY AND FLORIDA, 2013-2017.

Area	Number			Percent of Total births		
	All Races	Black	White	All Races	Black	White
34428 Crystal River	252	8	236	65.5	72.7	65.0
34429 Crystal River	169	14	143	61.9	63.6	62.2
34433 Dunnellon	155	3	150	61.8	33.3	63.6
34434 Dunnellon	301	10	280	67.3	41.7	69.1
34436 Floral City	186	1	180	63.9	50.0	64.1
34442 Hernando	256	4	239	66.3	50.0	67.5
34445 Holder	4	1	3	100.0	100.0	100.0
34446 Homosassa	323	5	306	65.7	71.4	65.4
34448 Homosassa	250	2	237	62.2	33.3	62.4
34450 Inverness	234	7	218	65.4	50.0	65.5
34452 Inverness	348	6	331	68.0	66.7	68.2
34453 Inverness	275	17	242	66.7	81.0	66.1
34461 Lecanto	212	4	198	71.1	57.1	71.5
34465 Beverly Hills	427	20	387	64.9	57.1	65.7
Zip Code Total	3,392	102	3,150	65.6	58.0	66.0
Citrus County	3,423	106	3,176	65.5	58.2	65.9
Florida	792,635	157,953	584,107	71.5	64.2	74.0

* The percentages are of the total births by race and ethnicity.
Source: Florida Department of Health, Office of Health Statistics & Assessment, reports generated by WellFlorida; using the Birth Indicators System; http://www.flhealthcharts.com; July 12, 2018.
Prepared by: WellFlorida Council, 2018.

DELIVERY PAYMENT SOURCE

TABLE 125. TOTAL NUMBER OF BIRTHS BY DELIVERY PAYMENT SOURCE AND ZIP CODE, CITRUS COUNTY AND FLORIDA, 2013-2017.

Area	Total Births	Medicaid	Private Insurance	Self Pay	Other	Unknown
34428 Crystal River	385	301	75	7	2	0
34429 Crystal River	273	212	58	3	0	0
34433 Dunnellon	251	160	85	5	1	0
34434 Dunnellon	447	280	161	4	1	1
34436 Floral City	291	219	67	5	0	0
34442 Hernando	386	282	95	7	1	1
34445 Holder	4	4	0	0	0	0
34446 Homosassa	492	358	130	3	1	0
34448 Homosassa	402	320	71	7	3	1
34450 Inverness	358	255	96	6	0	1
34452 Inverness	512	347	155	7	2	1
34453 Inverness	412	319	88	4	1	0
34461 Lecanto	298	204	89	3	2	0
34465 Beverly Hills	658	491	157	8	1	1
Zip Code Total	5,169	3,752	1,327	69	15	6
Citrus County	5,226	3,802	1,334	69	15	6
Florida	1,107,969	548,988	469,648	71,708	14,297	3,328

Source: Florida Department of Health, Office of Health Statistics & Assessment, reports generated by WellFlorida; using the Birth Indicators System; http://www.flhealthcharts.com; July 12, 2018.
Prepared by: WellFlorida Council, 2018.

TABLE 126. PERCENT OF BIRTHS BY DELIVERY PAYMENT SOURCE AND ZIP CODE, CITRUS COUNTY AND FLORIDA, 2013-2017.

Area	Total Births	Medicaid	Private Insurance	Self Pay	Other	Unknown
34428 Crystal River	100.0	78.2	19.5	1.8	0.5	0.0
34429 Crystal River	100.0	77.7	21.2	1.1	0.0	0.0
34433 Dunnellon	100.0	63.7	33.9	2.0	0.4	0.0
34434 Dunnellon	100.0	62.6	36.0	0.9	0.2	0.2
34436 Floral City	100.0	75.3	23.0	1.7	0.0	0.0
34442 Hernando	100.0	73.1	24.6	1.8	0.3	0.3
34445 Holder	100.0	100.0	0.0	0.0	0.0	0.0
34446 Homosassa	100.0	72.8	26.4	0.6	0.2	0.0
34448 Homosassa	100.0	79.6	17.7	1.7	0.7	0.2
34450 Inverness	100.0	71.2	26.8	1.7	0.0	0.3
34452 Inverness	100.0	67.8	30.3	1.4	0.4	0.2
34453 Inverness	100.0	77.4	21.4	1.0	0.2	0.0
34461 Lecanto	100.0	68.5	29.9	1.0	0.7	0.0
34465 Beverly Hills	100.0	74.6	23.9	1.2	0.2	0.2
Zip Code Total	100.0	72.6	25.7	1.3	0.3	0.1
Citrus County	100.0	72.8	25.5	1.3	0.3	0.1
Florida	100.0	49.5	42.4	6.5	1.3	0.3

* The percentages are of the total births for that area.
Source: Florida Department of Health, Office of Health Statistics & Assessment, reports generated by WellFlorida; using the Birth Indicators System; http://www.flhealthcharts.com; July 12, 2018.
Prepared by: WellFlorida Council, 2018.

HISPANIC BIRTHS

TABLE 127. TOTAL NUMBER AND PERCENT OF HISPANIC BIRTHS BY SELECTED INDICATORS BY ZIP CODE, CITRUS COUNTY AND FLORIDA, 2013-2017.

Area	Total Hispanic Live Births	Hispanic Infant Deaths		Received Care in First Trimester		Low Birthweight Births	
		Number	Rate Per 1,000 Live Births	Number	Percent of Total Births	Number	Percent of Total
34428 Crystal River	16	0	0.0	7	43.8	0	0.0
34429 Crystal River	21	0	0.0	13	61.9	3	14.3
34433 Dunnellon	4	0	0.0	3	75.0	0	0.0
34434 Dunnellon	49	0	0.0	30	61.2	3	6.1
34436 Floral City	19	1	52.6	11	57.9	0	0.0
34442 Hernando	24	1	41.7	13	54.2	3	12.5
34445 Holder	0	0	0.0	0	0.0	0	0.0
34446 Homosassa	25	1	40.0	13	52.0	1	4.0
34448 Homosassa	22	0	0.0	13	59.1	2	9.1
34450 Inverness	22	1	45.5	14	63.6	3	13.6
34452 Inverness	31	1	32.3	19	61.3	4	12.9
34453 Inverness	30	0	0.0	23	76.7	2	6.7
34461 Lecanto	13	0	0.0	10	76.9	1	7.7
34465 Beverly Hills	68	2	29.4	42	61.8	5	7.4
Zip Code Total	344	7	20.3	211	61.3	27	7.8
Citrus County	350	7	20.0	213	60.9	29	8.3
Florida	316,890	1,577	5.0	229,181	72.3	23,070	7.3

Source: Florida Department of Health, Office of Health Statistics & Assessment, reports generated by WellFlorida; using the Maternal & Child Health & Birth Indicators System; http://www.flhealthcharts.com; July 12, 2018.
Prepared by: WellFlorida Council, 2018.

Cancer

TABLE 128. COMPARISON OF SELECTED CANCER PREVALENCE INDICATORS BY COUNTY AND FLORIDA, 2016.

Indicator	Citrus County	Florida
Percentage of adults who have ever been told they had skin cancer	14.8	9.1
Percentage of adults who have ever had any other type of cancer except skin cancer	13.8	7.5

Source: Florida Department of Health, Office of Health Statistics & Assessment, reports generated by WellFlorida; using the Health Indicators System; http://www.flhealthcharts.com; (May 3, 2018).
Prepared by: WellFlorida Council, 2018.

TABLE 129. COMPARISON OF COLORECTAL CANCER SCREENING INDICATORS BY COUNTY AND FLORIDA, 2016.

Indicator	Citrus County	Florida
Percentage of adults 50 years of age and older who received a blood stool test in the past year	20.4	16.0
Percentage of adults 50 years of age and older who have ever had a blood stool test	42.4	36.0
Percentage of adults 50 years of age and older who received a sigmoidoscopy or colonoscopy in the past five years	61.8	53.9
Percentage of adults 50 years of age and older who have ever had a sigmoidoscopy or colonoscopy	76.9	69.2
Percentage of adults aged 50 to 75 who had colorectal screening, based on the most recent clinical guidelines	76.5	67.3

Source: Florida Department of Health, Office of Health Statistics & Assessment, reports generated by WellFlorida; using the Health Indicators System; http://www.flhealthcharts.com; (May 3, 2018).
Prepared by: WellFlorida Council, 2018.

TABLE 130. COMPARISON OF SELECTED PROSTATE CANCER SCREENING INDICATORS BY COUNTY AND FLORIDA, 2016.

Indicator	Citrus County	Florida
Percentage of men 50 years of age and older who received a PSA test in the past two years	57.8	54.9
Percentage of men ages 50 years of age and older who have ever had a PSA test	66.5	67.5

Source: Florida Department of Health, Office of Health Statistics & Assessment, reports generated by WellFlorida; using the Health Indicators System; http://www.flhealthcharts.com; (May 3, 2018).
Prepared by: WellFlorida Council, 2018.

TABLE 131. COMPARISON OF SELECTED WOMEN'S HEALTH CANCER SCREENING INDICATORS BY COUNTY AND FLORIDA, 2016.

Indicator	Citrus County	Florida
Percentage of women 40 years of age and older who received a mammogram in the past year	66.8	60.8
Percentage of women aged 50 - 74 who had a mammogram in the past 2 years	81.8	81.7
Percentage of women 18 years of age and older who received a Pap test in the past year	39.1	48.4
Percentage of women aged 21 to 65 who had a Pap test in the past 3 years	74.2	78.8
Percentage of women who have had a hysterectomy	38.9	22.7
Percentage of women 18 years of age and older who received a HPV test in the past five years	26.8	36.7

Source: Florida Department of Health, Office of Health Statistics & Assessment, reports generated by WellFlorida; using the Health Indicators System; http://www.flhealthcharts.com; (May 3, 2018).
Prepared by: WellFlorida Council, 2018.

TABLE 132. NUMBER AND AGE-ADJUSTED DEATH RATES PER 100,000 POPULATION FOR ALL RACES BY TYPE OF CANCER BY COUNTY AND FLORIDA, 2015-2017.

Type of Cancer	Citrus County		Florida	
	Number	Rate	Number	Rate
All Cancers	1,678	176.8	132,976	151.9
All Other & Unspecified - Cancer	156	16.5	14,944	17.2
Bladder Cancer (C67)	64	5.9	4,087	4.5
Breast Cancer (C50)	95	9.8	8,798	10.5
Cervical Cancer (C53)	11	2.1	971	1.3
Colon, Rectum, & Anus Cancer (C18-C21)	159	19.5	11,745	13.5
Corpus Uteri & Uterus, Part Unspec Cancer (C54-C55)	20	2.1	2,237	2.5
Esophagus Cancer (C15)	56	6.1	3,334	3.8
Hodgkins Disease (C81)	3	0.3	234	0.3
Kidney and Renal Pelvis Cancer (C64-C65)	37	3.4	2,965	3.4
Larynx Cancer (C32)	15	2.0	1,027	1.2
Leukemia (C91-C95)	75	7.4	5,396	6.3
Lip, Oral Cavity, Pharynx (C00-C14)	44	6.1	2,431	2.8
Liver & Intrahepatic Bile Ducts Cancer (C22)	65	6.7	5,789	6.6
Meninges, Brain, & Other Part Cen Nerv Sys Cancer (C70-C72)	33	3.7	3,490	4.3
Multiple Myeloma & Immunoprolifera Neoplas (C88,C90)	29	2.6	2,724	3.1
Non-Hodgkins Lymphona (C82-C85)	53	4.8	4,589	5.2
Other & Unspec-Lymphoid, Hematopoie, Relat Tiss (C96)	0	0.0	20	0.0
Ovarian Cancer (C56)	42	5.0	2,944	3.4
Pancreatic Cancer (C25)	100	10.3	9,661	10.9
Prostate Cancer (C61)	70	6.2	6,798	7.4
Skin Cancer (C43)	23	2.8	2,019	2.4
Stomach Cancer (C16)	19	2.1	2,310	2.7
Trachea, Bronchus, Lung Cancer (C33-34)	509	51.6	34,463	38.6

Source: Floridacharts.com; (July 10, 2018).
Prepared by: WellFlorida Council, 2018.

TABLE 133. NUMBER AND AGE-ADJUSTED DEATH RATES PER 100,000 POPULATION FOR WHITE RACES BY TYPE OF CANCER BY COUNTY AND FLORIDA, 2015-2017.

Type of Cancer	Citrus County		Florida	
	Number	Rate	Number	Rate
All Cancers	1,622	178.7	116,060	152.2
All Other & Unspecified - Cancer	143	15.5	13,062	17.2
Bladder Cancer (C67)	64	6.2	3,785	4.7
Breast Cancer (C50)	94	10.2	7,271	10.0
Cervical Cancer (C53)	10	1.9	757	1.3
Colon, Rectum, & Anus Cancer (C18-C21)	155	20.0	9,947	13.1
Corpus Uteri & Uterus, Part Unspec Cancer (C54-C55)	18	2.0	1,677	2.2
Esophagus Cancer (C15)	51	5.9	3,034	4.0
Hodgkins Disease (C81)	3	0.3	198	0.3
Kidney and Renal Pelvis Cancer (C64-C65)	34	3.2	2,674	3.5
Larynx Cancer (C32)	15	2.2	884	1.2
Leukemia (C91-C95)	73	7.5	4,831	6.4
Lip, Oral Cavity, Pharynx (C00-C14)	44	6.4	2,169	2.9
Liver & Intrahepatic Bile Ducts Cancer (C22)	65	7.0	4,848	6.4
Meninges, Brain, & Other Part Cen Nerv Sys Cancer (C70-C72)	32	3.7	3,182	4.6
Multiple Myeloma & Immunoprolifera Neoplas (C88,C90)	27	2.6	2,168	2.8
Non-Hodgkins Lymphona (C82-C85)	52	4.9	4,099	5.3
Other & Unspec-Lymphoid, Hematopoie, Relat Tiss (C96)	0	0.0	15	0.0
Ovarian Cancer (C56)	40	5.0	2,592	3.5
Pancreatic Cancer (C25)	96	10.2	8,395	10.8
Prostate Cancer (C61)	68	6.2	5,587	6.8
Skin Cancer (C43)	23	3.0	1,977	2.7
Stomach Cancer (C16)	17	2.0	1,759	2.4
Trachea, Bronchus, Lung Cancer (C33-34)	498	52.8	31,149	40.1

Source: Floridacharts.com; (July 10, 2018).
Prepared by: WellFlorida Council, 2018.

TABLE 134. NUMBER AND AGE-ADJUSTED DEATH RATES PER 100,000 POPULATION FOR BLACK RACES BY TYPE OF CANCER BY COUNTY AND FLORIDA, 2015-2017.

Type of Cancer	Citrus County		Florida	
	Number	Rate	Number	Rate
All Cancers	29	163.1	13,908	156.5
All Other & Unspecified - Cancer	8	48.3	1,515	17.0
Bladder Cancer (C67)	0	0.0	245	3.0
Breast Cancer (C50)	1	4.7	1,299	14.2
Cervical Cancer (C53)	1	9.4	185	1.9
Colon, Rectum, & Anus Cancer (C18-C21)	2	9.8	1,502	16.8
Corpus Uteri & Uterus, Part Unspec Cancer (C54-C55)	1	5.1	470	5.1
Esophagus Cancer (C15)	2	9.8	250	2.7
Hodgkins Disease (C81)	0	0.0	26	0.3
Kidney and Renal Pelvis Cancer (C64-C65)	2	12.9	224	2.4
Larynx Cancer (C32)	0	0.0	127	1.4
Leukemia (C91-C95)	0	0.0	442	5.1
Lip, Oral Cavity, Pharynx (C00-C14)	0	0.0	207	2.1
Liver & Intrahepatic Bile Ducts Cancer (C22)	0	0.0	745	7.9
Meninges, Brain, & Other Part Cen Nerv Sys Cancer (C70-C72)	0	0.0	221	2.3
Multiple Myeloma & Immunoprolifera Neoplas (C88,C90)	2	8.8	481	5.6
Non-Hodgkins Lymphona (C82-C85)	1	7.8	385	4.4
Other & Unspec-Lymphoid, Hematopoie, Relat Tiss (C96)	0	0.0	5	0.1
Ovarian Cancer (C56)	0	0.0	267	3.0
Pancreatic Cancer (C25)	1	4.7	1,030	11.7
Prostate Cancer (C61)	1	7.8	1,078	13.5
Skin Cancer (C43)	0	0.0	31	0.4
Stomach Cancer (C16)	0	0.0	468	5.4
Trachea, Bronchus, Lung Cancer (C33-34)	7	34.1	2,705	30.1

Source: Floridacharts.com; (July 10, 2018).
Prepared by: WellFlorida Council, 2018.

TABLE 135. NUMBER AND AGE-ADJUSTED DEATH RATES PER 100,000 POPULATION FOR HISPANICS BY TYPE OF CANCER BY COUNTY AND FLORIDA, 2015-2017.

Type of Cancer	Citrus County		Florida	
	Number	Rate	Number	Rate
All Cancers	30	105.3	16,504	118.3
All Other & Unspecified - Cancer	6	21.3	1,834	13.1
Bladder Cancer (C67)	0	0.0	407	3.0
Breast Cancer (C50)	2	6.6	1,196	8.4
Cervical Cancer (C53)	0	0.0	172	1.2
Colon, Rectum, & Anus Cancer (C18-C21)	6	25.2	1,736	12.4
Corpus Uteri & Uterus, Part Unspec Cancer (C54-C55)	1	3.5	357	2.5
Esophagus Cancer (C15)	1	3.5	296	2.1
Hodgkins Disease (C81)	0	0.0	39	0.3
Kidney and Renal Pelvis Cancer (C64-C65)	0	0.0	395	2.8
Larynx Cancer (C32)	0	0.0	141	1.0
Leukemia (C91-C95)	1	3.5	742	5.3
Lip, Oral Cavity, Pharynx (C00-C14)	0	0.0	248	1.8
Liver & Intrahepatic Bile Ducts Cancer (C22)	2	7.0	965	6.8
Meninges, Brain, & Other Part Cen Nerv Sys Cancer (C70-C72)	0	0.0	521	3.7
Multiple Myeloma & Immunoprolifera Neoplas (C88,C90)	0	0.0	423	3.1
Non-Hodgkins Lymphona (C82-C85)	2	7.0	669	4.8
Ovarian Cancer (C56)	0	0.0	396	2.8
Pancreatic Cancer (C25)	3	8.7	1,301	9.4
Prostate Cancer (C61)	1	3.5	948	7.1
Skin Cancer (C43)	0	0.0	114	0.8
Stomach Cancer (C16)	2	7.0	511	3.6
Trachea, Bronchus, Lung Cancer (C33-34)	3	8.6	3,093	22.4

Source: Floridacharts.com; (July 10, 2018).
Prepared by: WellFlorida Council, 2018.

TABLE 136. NUMBER AND AGE-ADJUSTED DEATH RATES PER 100,000 POPULATION FOR FEMALES BY TYPE OF CANCER BY COUNTY AND FLORIDA, 2015-2017.

Type of Cancer	Citrus County		Florida	
	Number	Rate	Number	Rate
All Cancers	724	148.8	61,010	128.7
All Other & Unspecified - Cancer	61	13.9	6,650	13.9
Bladder Cancer (C67)	17	2.8	1,113	2.2
Breast Cancer (C50)	94	18.4	8,695	19.3
Cervical Cancer (C53)	11	4.0	971	2.6
Colon, Rectum, & Anus Cancer (C18-C21)	74	17.3	5,481	11.5
Corpus Uteri & Uterus, Part Unspec Cancer (C54-C55)	20	3.9	2,237	4.7
Esophagus Cancer (C15)	10	2.1	697	1.4
Hodgkins Disease (C81)	2	0.3	112	0.3
Kidney and Renal Pelvis Cancer (C64-C65)	11	1.8	925	1.9
Larynx Cancer (C32)	2	0.6	162	0.3
Leukemia (C91-C95)	29	5.8	2,158	4.6
Lip, Oral Cavity, Pharynx (C00-C14)	11	3.0	666	1.4
Liver & Intrahepatic Bile Ducts Cancer (C22)	20	3.9	1,844	3.9
Meninges, Brain, & Other Part Cen Nerv Sys Cancer (C70-C72)	15	3	1,518	3.4
Multiple Myeloma & Immunoprolifera Neoplas (C88,C90)	13	2.2	1,200	2.4
Non-Hodgkins Lymphona (C82-C85)	19	3	1,992	4.0
Other & Unspec-Lymphoid, Hematopoie, Relat Tiss (C96)	0	0.0	6	0.0
Ovarian Cancer (C56)	42	9.4	2,944	6.3
Pancreatic Cancer (C25)	40	7.8	4,569	9.3
Skin Cancer (C43)	10	1.7	619	1.4
Stomach Cancer (C16)	7	1.2	937	2.0
Trachea, Bronchus, Lung Cancer (C33-34)	216	42.1	15,514	31.8

Source: Floridacharts.com; (July 10, 2018).
Prepared by: WellFlorida Council, 2018.

TABLE 137. NUMBER AND AGE-ADJUSTED DEATH RATES PER 100,000 POPULATION FOR MALES BY TYPE OF CANCER BY COUNTY AND FLORIDA, 2015-2017.

Type of Cancer	Citrus County		Florida	
	Number	Rate	Number	Rate
All Cancers	954	209.0	71,966	181.1
All Other & Unspecified - Cancer	95	19.8	8,294	21.2
Bladder Cancer (C67)	47	9.6	2,974	7.5
Breast Cancer (C50)	1	0.2	103	0.3
Colon, Rectum, & Anus Cancer (C18-C21)	85	21.9	6,264	16.0
Esophagus Cancer (C15)	46	10.4	2,637	6.6
Hodgkins Disease (C81)	1	0.2	122	0.3
Kidney and Renal Pelvis Cancer (C64-C65)	26	5.2	2,040	5.2
Larynx Cancer (C32)	13	3.6	865	2.1
Leukemia (C91-C95)	46	9.2	3,238	8.4
Lip, Oral Cavity, Pharynx (C00-C14)	33	9.5	1,765	4.4
Liver & Intrahepatic Bile Ducts Cancer (C22)	45	9.8	3,945	9.7
Meninges, Brain, & Other Part Cen Nerv Sys Cancer (C70-C72)	18	4.2	1,972	5.3
Multiple Myeloma & Immunoprolifera Neoplas (C88,C90)	16	3.2	1,524	3.8
Non-Hodgkins Lymphona (C82-C85)	34	6.5	2,597	6.6
Other & Unspec-Lymphoid, Hematopoie, Relat Tiss (C96)	0	0.0	14	0.0
Pancreatic Cancer (C25)	60	13.1	5,092	12.7
Prostate Cancer (C61)	70	13.1	6,798	17.0
Skin Cancer (C43)	13	4.1	1,400	3.6
Stomach Cancer (C16)	12	3.0	1,373	3.6
Trachea, Bronchus, Lung Cancer (C33-34)	293	62.4	18,949	46.9

Source: Floridacharts.com; (July 10, 2018).
Prepared by: WellFlorida Council, 2018.

TABLE 138. AGE-ADJUSTED RATES PER 100,000 POPULATION FOR SELECTED TYPES OF CANCER INCIDENCES FOR ALL RACES AND HISPANICS, CITRUS COUNTY AND FLORIDA, 2011-2015.

Year	All Races				Hispanic			
	Citrus County		Florida		Citrus County		Florida	
	Number	Age Adjusted Rate Per 100,0000	Number	Age Adjusted Rate Per 100,0000	Number	Age Adjusted Rate Per 100,0000	Number	Age Adjusted Rate Per 100,0000
All Cancers								
2011	1,261	456.3	107,082	433.1	21	248.1	13,319	349.8
2012	1,236	442.6	106,166	426.2	28	329.0	13,043	329.9
2013	1,234	435.9	108,829	427.2	25	295.2	13,827	336.6
2014	1,264	455.9	110,602	427.2	25	290.6	13,779	318.8
2015	1,149	421.0	112,503	420.3	26	303.7	14,399	316.2
Bladder Cancer								
2011	64	18.5	5,066	19.4	---	27	428	11.9
2012	41	13.2	5,121	19.4	0	0.0	469	12.5
2013	54	17.6	5,040	18.7	0	0.0	474	12.1
2014	63	19.4	5,197	18.8	---	8.5	455	11.0
2015	41	13.5	5,307	18.5	---	21.9	485	11.2
Brain Cancer								
2011	15	10	1,419	6.4	---	10.2	242	6.0
2012	14	6.9	1,402	6.2	0	0.0	208	5.1
2013	23	10.1	1,498	6.6	0	0.0	241	5.6
2014	13	5.9	1,459	6.3	0	0.0	221	5.0
2015	12	6.6	1,547	6.5	0	0.0	239	5.2
Breast Cancer								
2011	146	108.9	14,308	114.3	---	58.5	1,840	86.1
2012	165	122.9	14,903	116.6	---	167.6	1,950	88.2
2013	128	91.2	15,268	117.5	---	111.3	1,991	87.0
2014	145	108.4	15,570	118.0	---	131.0	2,132	89.1
2015	140	106.3	15,860	118.3	---	102.7	2,189	87.1

--- = Number is too low to report.
Source: Floridacharts.com; (July 10, 2018).
Prepared by: WellFlorida Council, 2018.

TABLE 138 CONT. AGE ADJUSTED RATES PER 100,000 POPULATION FOR SELECTED TYPES OF CANCER INCIDENCES FOR ALL RACES AND HISPANICS, CITRUS COUNTY AND FLORIDA, 2011-2015.

Year	All Races				Hispanic			
	Citrus County		Florida		Citrus County		Florida	
	Number	Age Adjusted Rate Per 100,0000	Number	Age Adjusted Rate Per 100,0000	Number	Age Adjusted Rate Per 100,0000	Number	Age Adjusted Rate Per 100,0000
Cervical Cancer								
2011	---	8.1	959	9.1	0	0	199	9.3
2012	---	11.3	888	8.4	0	0	178	8.0
2013	---	7.0	914	8.6	0	0	199	8.7
2014	---	8.8	918	8.5	0	0	182	7.6
2015	13	13.3	949	8.7	0	0	177	7.1
Colorectal Cancer								
2011	105	36.4	9,609	38.3	---	20.5	1,448	39.1
2012	113	38.7	9,245	36.7	---	31.4	1,310	33.9
2013	111	40.0	9,545	37.0	---	31.7	1,416	35.1
2014	109	38.1	9,638	36.9	---	36.9	1,452	34.0
2015	108	39.5	9,719	36.2	---	40.1	1,475	32.7
Hodgkins Disease								
2011	---	2.6	531	2.8	0	0	108	2.6
2012	---	3.5	499	2.5	0	0	106	2.5
2013	---	3.2	518	2.6	0	0	109	2.4
2014	---	2.7	525	2.6	0	0	126	2.7
2015	---	1.3	515	2.5	0	0	110	2.3
Kidney/Renal/Pelvis Cancer								
2011	35	14.9	3,456	14.1	0	0	485	12.7
2012	35	12.0	3,373	13.6	0	0	486	12.2
2013	42	13.3	3,392	13.6	0	0	498	12.0
2014	36	12.5	3,643	14.2	---	17.1	469	10.8
2015	46	15.3	3,926	14.9	---	16.2	522	11.3

--- = Number is too low to report.
Source: Floridacharts.com; (July 10, 2018).
Prepared by: WellFlorida Council, 2018.

TABLE 138 CONT. AGE ADJUSTED RATES PER 100,000 POPULATION FOR SELECTED TYPES OF CANCER INCIDENCES FOR ALL RACES AND HISPANICS, CITRUS COUNTY AND FLORIDA, 2011-2015.

Year	All Races				Hispanic			
	Citrus County		Florida		Citrus County		Florida	
	Number	Age Adjusted Rate Per 100,0000	Number	Age Adjusted Rate Per 100,0000	Number	Age Adjusted Rate Per 100,0000	Number	Age Adjusted Rate Per 100,0000
Leukemia								
2011	29	13.8	2,777	11.8	0	0	385	9.8
2012	39	13.1	2,905	12.3	---	9.5	423	10.5
2013	31	12.4	2,959	12.2	0	0	433	10.4
2014	37	14.7	3,068	12.4	0	0	427	9.9
2015	26	7.9	3,142	12.4	0	0	464	10.1
Lung Cancer								
2011	264	87.5	15,960	61.6	---	46.4	1,263	34.2
2012	227	73.0	16,429	62.8	---	67.6	1,366	35.6
2013	222	73.2	16,306	60.7	---	20.0	1,439	36.1
2014	245	78.8	16,302	59.5	---	40.5	1,372	32.8
2015	205	65.7	16,257	57.0	---	10.8	1,520	34.5
Melanoma								
2011	60	24.8	5,183	21.5	---	17.6	141	3.7
2012	85	30.6	5,181	21.2	0	0.0	136	3.4
2013	104	37.6	5,810	23.1	0	0.0	165	4.0
2014	63	24.4	6,141	24.1	0	0.0	168	3.9
2015	74	28.9	6,614	25.0	---	10.8	172	3.8
Non-Hodgkins Lymphoma								
2011	28	9.5	4,184	17.3	---	10.2	603	15.8
2012	44	16.3	4,188	17.1	---	9.5	616	15.4
2013	42	16.2	4,330	17.3	0	0.0	683	16.7
2014	35	11.2	4,409	17.4	0	0.0	610	14.1
2015	41	13.6	4,498	17.2	---	21.7	677	14.9

--- = Number is too low to report.
Source: Floridacharts.com; (July 10, 2018).
Prepared by: WellFlorida Council, 2018.

TABLE 138 CONT. AGE ADJUSTED RATES PER 100,000 POPULATION FOR SELECTED TYPES OF CANCER INCIDENCES FOR ALL RACES AND HISPANICS, CITRUS COUNTY AND FLORIDA, 2011-2015.

Year	All Races				Hispanic			
	Citrus County		Florida		Citrus County		Florida	
	Number	Age Adjusted Rate Per 100,0000	Number	Age Adjusted Rate Per 100,0000	Number	Age Adjusted Rate Per 100,0000	Number	Age Adjusted Rate Per 100,0000
Oral Cancer								
2011	34	14.6	3,072	12.6	---	11.3	329	8.5
2012	38	15.7	3,191	12.9	---	10.9	345	8.6
2013	43	15.9	3,404	13.5	0	0.0	376	9.0
2014	59	24.8	3,570	13.8	0	0.0	357	8.1
2015	63	24.8	3,557	13.3		27.3	398	8.6
Ovarian Cancer								
2011	21	12.8	1,468	11.4	0	0.0	212	9.9
2012	12	8.9	1,439	11.2	---	18.7	201	9.1
2013	17	14.9	1,419	10.8	0	0.0	212	9.2
2014	20	14.5	1,461	10.9	0	0.0	207	8.6
2015	18	15.7	1,501	11.0	---	67.5	232	9.2
Stomach Cancer								
2011	12	3.6	1,466	5.9	0	0.0	268	7.0
2012	15	5.1	1,575	6.3	0	0.0	297	7.6
2013	12	4.4	1,477	5.7	---	8.9	302	7.5
2014	11	3.6	1,517	5.8	---	8.5	296	7.0
2015	---	2.4	1,533	5.6	0	0.0	300	6.6
Uterus Cancer								
2011	26	19.4	2,758	20.9	---	20.1	439	20.4
2012	26	19.1	2,988	22.5	---	53.0	434	19.5
2013	35	25.2	3,135	23.1	---	18.9	468	20.3
2014	41	28.3	3,297	24.0	---	32.5	496	20.4
2015	31	22.9	3,405	24.0	---	65.0	515	20.2

--- = Number is too low to report.
Source: Floridacharts.com; (July 10, 2018).
Prepared by: WellFlorida Council, 2018.

TABLE 139. AGE-ADJUSTED RATES PER 100,000 POPULATION FOR SELECTED TYPES OF CANCER INCIDENCES FOR WHITE AND BLACK RACES, CITRUS COUNTY AND FLORIDA, 2011-2015.

Year	White Races				Black Races			
	Citrus County		Florida		Citrus County		Florida	
	Number	Age Adjusted Rate Per 100,0000	Number	Age Adjusted Rate Per 100,0000	Number	Age Adjusted Rate Per 100,0000	Number	Age Adjusted Rate Per 100,0000
All Cancers								
2011	1,218	462.5	93,224	441.1	20	384.1	11,130	437.0
2012	1,185	444.0	92,331	431.1	19	368.9	10,895	410.6
2013	1,187	440.2	94,162	430.6	18	297.3	11,238	406.1
2014	1,211	457.6	94,971	425.5	18	337.3	11,514	398.5
2015	1,086	414.5	96,456	422.3	28	514.8	11,897	395.4
Bladder Cancer								
2011	61	18.4	4,730	20.8	0	0.0	230	10.2
2012	40	13.4	4,772	20.6	---	17.8	210	8.6
2013	54	18.3	4,669	19.7	0	0.0	239	9.7
2014	60	19.1	4,805	19.6	0	0.0	214	8.5
2015	41	14.1	4,876	19.4	0	0.0	239	8.8
Brain Cancer								
2011	15	10.8	1,267	7.0	0	0.0	122	4.4
2012	13	7.1	1,239	6.6	0	0.0	130	4.7
2013	23	10.8	1,337	7.2	0	0.0	124	4.2
2014	13	6.3	1,261	6.6	0	0.0	141	4.7
2015	11	5.7	1,374	7.0	---	29.4	119	3.8
breast Cancer								
2011	145	113.8	12,230	114.7	0	0.0	1,648	112.5
2012	160	123.8	12,753	117.4	---	116.3	1,663	109.7
2013	121	88.9	12,973	117.7	---	139.5	1,727	109.3
2014	139	109.4	13,150	118.3	0	0.0	1,763	108.7
2015	133	105.7	13,307	117.2	---	79.9	1,843	109.3

--- = Number is too low to report.
Source: Floridacharts.com; (July 10, 2018).
Prepared by: WellFlorida Council, 2018.

TABLE 139 CONT. AGE ADJUSTED RATES PER 100,000 POPULATION FOR SELECTED TYPES OF CANCER INCIDENCES FOR WHITE AND BLACK RACES, CITRUS COUNTY AND FLORIDA, 2011-2015.

Year	White Races				Black Races			
	Citrus County		Florida		Citrus County		Florida	
	Number	Age Adjusted Rate Per 100,0000	Number	Age Adjusted Rate Per 100,0000	Number	Age Adjusted Rate Per 100,0000	Number	Age Adjusted Rate Per 100,0000
Cervical Cancer								
2011	---	8.8	759	9.0	0	0.0	161	11.1
2012	---	12.4	684	8.2	0	0.0	171	11.1
2013	---	7.5	700	8.2	0	0.0	170	10.9
2014	---	9.7	732	8.5	0	0.0	146	9.1
2015	11	11.0	720	8.5	---	63.6	188	11.4
Colorectal Cancer								
2011	103	37.4	8,295	38.2	---	34.9	1,070	43.5
2012	111	39.9	7,906	36.1	---	17.8	1,071	41.5
2013	109	41.7	8,067	36.2	---	17.1	1,166	43.0
2014	106	38.8	8,045	35.5	---	16.2	1,223	43.3
2015	108	41.7	8,129	35.4	0	0.0	1,210	41.1
Hodgkins Disease								
2011	---	2.8	433	2.8	0	0.0	81	2.7
2012	---	3.8	401	2.5	0	0.0	89	2.8
2013	---	3.5	431	2.7	0	0.0	65	2.1
2014	---	3.0	430	2.7	0	0.0	77	2.3
2015	---	1.4	407	2.5	0	0.0	85	2.5
Kidney/Renal/Pelvis Cancer								
2011	32	14.7	3,053	14.7	---	30.9	335	12.9
2012	35	12.6	2,962	13.9	0	0.0	348	12.5
2013	40	13.2	2,901	13.5	---	30.6	394	14.0
2014	36	13.0	3,136	14.2	0	0.0	392	13.3
2015	45	15.8	3,338	14.9	---	14.4	449	14.5

--- = Number is too low to report.
Source: Floridacharts.com; (July 10, 2018).
Prepared by: WellFlorida Council, 2018.

TABLE 139 CONT. AGE ADJUSTED RATES PER 100,000 POPULATION FOR SELECTED TYPES OF CANCER INCIDENCES FOR WHITE AND BLACK RACES, CITRUS COUNTY AND FLORIDA, 2011-2015.

Year	White Races				Black Races			
	Citrus County		Florida		Citrus County		Florida	
	Number	Age Adjusted Rate Per 100,0000	Number	Age Adjusted Rate Per 100,0000	Number	Age Adjusted Rate Per 100,0000	Number	Age Adjusted Rate Per 100,0000
Leukemia								
2011	29	14.8	2,409	12	0	0.0	290	10.9
2012	38	13.4	2,520	12.5	0	0.0	299	11.3
2013	31	13.1	2,601	12.6	0	0.0	265	9.3
2014	36	15.3	2,659	12.6	0	0.0	320	10.9
2015	26	8.3	2,762	12.9	0	0.0	275	9.2
Lung Cancer								
2011	257	89.5	14,439	64.4	---	88.7	1,324	54.4
2012	220	72.0	14,855	65.3	---	113.9	1,307	51.7
2013	220	75.9	14,716	62.9	---	19.4	1,249	47.0
2014	237	78.4	14,653	60.9	---	56.2	1,258	45.4
2015	199	66.5	14,580	58.9	---	56.5	1,290	44.2
Melanoma								
2011	53	22.9	4,928	24.1	0	0.0	28	1.1
2012	68	26.4	4,981	23.9	0	0.0	27	1.1
2013	83	30.3	5,535	25.9	0	0.0	38	1.4
2014	51	19.6	5,781	26.5	---	17.1	33	1.2
2015	55	21.1	6,183	27.5	0	0.0	37	1.4
Non-Hodgkins Lymphoma								
2011	27	9.7	3,704	17.8	0	0.0	366	13.9
2012	43	16.7	3,682	17.4	0	0.0	377	13.9
2013	42	17.2	3,791	17.6	0	0.0	398	14.0
2014	34	11.3	3,826	17.3	0	0.0	391	13.5
2015	39	13.8	3,907	17.3	---	40.3	424	14.3

--- = Number is too low to report.
Source: Floridacharts.com; (July 10, 2018).
Prepared by: WellFlorida Council, 2018.

TABLE 139 CONT. AGE ADJUSTED RATES PER 100,000 POPULATION FOR SELECTED TYPES OF CANCER INCIDENCES FOR WHITE AND BLACK RACES, CITRUS COUNTY AND FLORIDA, 2011-2015.

Year	White Races				Black Races			
	Citrus County		Florida		Citrus County		Florida	
	Number	Age Adjusted Rate Per 100,0000	Number	Age Adjusted Rate Per 100,0000	Number	Age Adjusted Rate Per 100,0000	Number	Age Adjusted Rate Per 100,0000
Oral Cancer								
2011	34	15.3	2,775	13.5	0	0.0	228	8.6
2012	35	15.6	2,886	13.6	---	50.5	228	8.1
2013	43	17.0	3,048	14.2	0	0.0	259	9.0
2014	57	26.1	3,181	14.4	---	13.3	276	9.1
2015	61	25.6	3,202	14.2	0	0.0	256	8.1
Ovarian Cancer								
2011	21	13.4	1,297	12.0	0	0.0	142	9.8
2012	12	9.4	1,250	11.5	0	0.0	150	9.9
2013	17	16.2	1,225	11.0	0	0.0	150	9.8
2014	19	15.0	1,270	11.2	---	32.3	129	8.1
2015	17	16.0	1,299	11.4	0	0.0	138	8.4
Stomach Cancer								
2011	12	3.7	1,156	5.4	0	0.0	251	10.6
2012	13	4.8	1,242	5.7	---	14.8	269	10.7
2013	12	4.6	1,166	5.2	0	0.0	246	9.8
2014	10	3.5	1,163	5.1	0	0.0	264	9.5
2015	---	2.0	1,174	5.0	---	13.5	271	9.6
Uterus Cancer								
2011	24	18.4	2,355	21.2	---	36.5	332	22.6
2012	24	18.3	2,542	22.7	0	0.0	335	22.0
2013	32	25.2	2,641	23.1	---	28.5	386	24.4
2014	39	28.7	2,716	23.5	---	29.4	459	27.4
2015	30	23.4	2,777	23.4	---	27.9	497	29.2

--- = Number is too low to report.
Source: Floridacharts.com; (July 10, 2018).
Prepared by: WellFlorida Council, 2018.

Health Behaviors

BEHAVIORAL RISK FACTORS SURVEILLANCE SURVEYS (BRFSS)

TABLE 140. COMPARISON OF SELECTED BRFSS INDICATORS FOR CITRUS COUNTY AND FLORIDA, 2016.

Indicator	Citrus County	Florida
Health Status Indicators		
Arthritis		
Percentage of adults who have been told they have some form of arthritis, rheumatoid arthritis, gout, lupus or fibromyalgia	40.2	24.8
Asthma		
Percentage of adults who currently have asthma	9.5	6.7
Percentage of adults who have ever had asthma	13.7	11.0
Cancer Prevalence		
Percentage of adults who have ever been told they had skin cancer	14.8	9.1
Percentage of adults who have ever had any other type of cancer except skin cancer	13.8	7.5
Cardiovascular Disease		
Percentage of adults who have ever had a stroke	4.4	3.5
Percentage of adults who have ever had a heart attack, angina or coronary heart disease, or stroke	18.4	9.8
Percentage of adults who have ever had angina or coronary heart disease	9.2	4.7
Percentage of adults who have ever had a heart attack	11.6	5.2
COPD		
Percent of adults who have chronic obstructive pulmonary disease, emphysema, or chronic bronchitis	10.9	7.1
Depression		
Percentage of Adults who have a depressive disorder	17.4	14.2
Diabetes		
Percentage of adults with diagnosed diabetes	16.0	11.8
Average age at which diabetes was diagnosed	47.9	48.2
Percentage of adults with pre-diabetes	9.8	9.4

Source: Florida Department of Health, Office of Health Statistics & Assessment, reports generated by WellFlorida; using the Health Indicators System; http://www.flhealthcharts.com; (May 3, 2018).
Prepared by: WellFlorida Council, 2018.

TABLE 140 CONT. COMPARISON OF SELECTED BRFSS INDICATORS FOR CITRUS COUNTY AND FLORIDA, 2016.

Indicator	Citrus County	Florida
Health Status Indicators Continued		
Disability		
Percentage of adults who are limited in any way in any activities because of physical, mental or emotional problems (Among adults who have had at least one day or poor mental or physical health)	34.6	21.2
Percentage of adults who use special equipment because of a health problem	19.3	9.9
Kidney Disease		
Percentage of adults who have kidney disease	5.1	3.2
Vision Impairment		
Percentage of adults who are blind or have serious difficulty seeing, even when wearing glasses	10.0	5.8
Overweight & Obesity		
Percentage of adults who are overweight	40.6	35.8
Percentage of adults who are obese	24.0	27.4
Percentage of adults who are overweight or obese	64.7	63.2
Percentage of adults who have a healthy weight	34.2	34.5
Health-Related Behavior Indicators		
Alcohol Consumption		
Percentage of adults who engage in heavy or binge drinking	16.5	17.5
Marijuana Use		
Percentage of adults who used marijuana or hashish during the past 30 days	3.3	7.4
Physical Activity & Nutrition		
Percentage of adults who are sedentary	32.2	29.8
Percentage of adults who are inactive or insufficiently active	57.3	56.7
Percentage of adults who meet muscle strengthening recommendations	36.3	38.2
Percentage of adults who meet aerobic recommendations	43.9	44.8

Source: Florida Department of Health, Office of Health Statistics & Assessment, reports generated by WellFlorida; using the Health Indicators System; http://www.flhealthcharts.com; (May 3, 2018).
Prepared by: WellFlorida Council, 2018.

TABLE 140 CONT. COMPARISON OF SELECTED BRFSS INDICATORS FOR CITRUS COUNTY AND FLORIDA, 2016.

Indicator	Citrus County	Florida
Health-Related Behavior Indicators Continued		
Tobacco Use & Exposure		
Percentage of adults who are current smokers	21.4	15.5
Percentage of adults who are former smokers	39.0	26.5
Percentage of adults who have never smoked	39.6	58.0
Percentage of adult current smokers who tried to quit smoking at least once in the past year	53.7	62.1
Percentage of adults who are current e-cigarette users	5.2	4.7
Percentage of adults who are former e-cigarette users	16.3	15.5
Percentage of adults who have never used e-cigarettes	78.5	79.8
Health-Related Prevention Indicators		
Cancer Screening/Breast		
Percentage of women 40 years of age and older who received a mammogram in the past year	66.8	60.8
Percentage of women aged 50 - 74 who had a mammogram in the past 2 years	81.8	81.7
Cancer Screening/Cervical		
Percentage of women 18 years of age and older who received a Pap test in the past year	39.1	48.4
Percentage of women aged 21 to 65 who had a Pap test in the past 3 years	74.2	78.8
Percentage of women who have had a hysterectomy	38.9	22.7
Percentage of women 18 years of age and older who received a HPV test in the past five years	26.8	36.7
Cancer Screening/Prostate		
Percentage of men 50 years of age and older who received a PSA test in the past two years	57.8	54.9
Percentage of men ages 50 years of age and older who have ever had a PSA test	66.5	67.5

Source: Florida Department of Health, Office of Health Statistics & Assessment, reports generated by WellFlorida; using the Health Indicators System; http://www.flhealthcharts.com; (May 3, 2018).
Prepared by: WellFlorida Council, 2018.

TABLE 140 CONT. COMPARISON OF SELECTED BRFSS INDICATORS FOR CITRUS COUNTY AND FLORIDA, 2016.

Indicator	Citrus County	Florida
Health-Related Prevention Indicators Continued		
Cancer Screening/Colorectal		
Percentage of adults 50 years of age and older who received a blood stool test in the past year	20.4	16.0
Percentage of adults 50 years of age and older who have ever had a blood stool test	42.4	36.0
Percentage of adults 50 years of age and older who received a sigmoidoscopy or colonoscopy in the past five years	61.8	53.9
Percentage of adults 50 years of age and older who have ever had a sigmoidoscopy or colonoscopy	76.9	69.2
Percentage of adults aged 50 to 75 who had colorectal screening, based on the most recent clinical guidelines	76.5	67.3
HIV/AIDS		
Percentage of adults less than 65 years of age who have ever been tested for HIV	49.2	55.3
Percentage of adults less than 65 years of age who had an HIV test in the past 12 months	12.2	19.7
Percentage of adults who had ever been tested for HIV	34.0	46.9
Injury Prevention		
Percentage of adults 45 years of age and older who had a fall-related injury in the past 12 months	13.0	9.9
Percentage of adults who "always" or "nearly always" use a seatbelt when riding in a car	94.6	95.0
Immunization		
Percentage of adults who received a flu shot in the past year	36.8	35.0
Percentage of adults age 65 and older who received a flu shot in the past year	46.6	57.6
Percentage of adults who have ever received a pneumococcal vaccination	46.4	34.6
Percentage of adults age 65 and older who have ever received a pneumonia vaccination	63.5	65.6
Percentage of adults who have received a tetanus shot since 2005	52.3	52.9

Source: Florida Department of Health, Office of Health Statistics & Assessment, reports generated by WellFlorida; using the Health Indicators System; http://www.flhealthcharts.com; (May 3, 2018).
Prepared by: WellFlorida Council, 2018.

TABLE 140 CONT. COMPARISON OF SELECTED BRFSS INDICATORS FOR CITRUS COUNTY AND FLORIDA, 2016.

Indicator	Citrus County	Florida
Health-Related Quality of Life		
Percentage of adults who said their overall health was "fair" or "poor"	26.0	19.5
Percentage of adults with good to excellent overall health	74.0	80.5
Percentage of adults who had poor mental health on 14 or more of the past 30 days	13.4	11.4
Percentage of adults who had poor physical health on 14 or more of the past 30 days	19.4	12.9
Percentage of adults with good physical health for the past 30 days	80.6	87.1
Percentage of adults with good mental health for the past 30 days	86.6	88.6
Average number of days where poor mental or physical health interfered with activities of daily living in the past 30 days (Among adults who have had at least one day of poor mental or physical health)	8.2	5.7
Percentage of adults whose poor physical or mental health kept them from doing usual activities on 14 or more of the past 30 days	29.6	18.6
Average number of unhealthy physical days in the past 30 days	6.1	4.0
Average number of unhealthy mental days in the past 30 days	3.8	3.6
Health Care Access & Coverage		
Percentage of adults with any type of health care insurance coverage	87.7	83.7
Percentage of adults who have a personal doctor	81.0	72.0
Percentage of adults who could not see a doctor in the past year due to cost	12.2	16.6
Percentage of adults who had a medical checkup in the past year	81.7	76.5
Percentage of adults who have Medicare (Medicare is a coverage plan for people 65 or over and for certain disabled people).	63.9	37.9
Oral Health		
Percentage of adults who have seen a dentist in the past year	62.6	63.0
Percentage of adults who had a permanent tooth removed because of tooth decay or gum disease *	65.4	47.3

Source: Florida Department of Health, Office of Health Statistics & Assessment, reports generated by WellFlorida; using the Health Indicators System; http://www.flhealthcharts.com; (May 3, 2018).
Prepared by: WellFlorida Council, 2018.

Infectious Diseases

GONORRHEA, CHLAMYDIA & INFECTIOUS SYPHILIS

TABLE 141. TOTAL NUMBER OF STD'S (GONORRHEA, CHLAMYDIA & INFECTIOUS SYPHILIS CASES), TOTAL ENTERIC DISEASES, TOTAL ZOONOSIS DISEASE AND RATES PER 100,000 POPULATION, CITRUS COUNTY AND FLORIDA, 2006-2016.

Year	STD'S (Total Gonorrhea, Chlamydia & Infectious Syphilis)		ENTERIC DISEASES *		ZOONOSES DISEASES	
	Number	Rate	Number	Rate	Number	Rate
	Citrus County					
2006	279	202.9	41.0	29.8	28	20.4
2007	377	267.6	261.0	185.2	30	21.3
2008	323	227.6	53.0	37.3	48	33.8
2009	345	243.7	72.0	50.9	38	26.8
2010	390	276.3	71.0	50.3	41	29.0
2011	449	318.6	100.0	71.0	28	19.9
2012	406	288.6	163.0	115.9	22	15.6
2013	415	295.3	110.0	78.3	42	29.9
2014	430	305.1	138.0	97.9	15	10.6
2015	343	241.8	NA	NA	NA	NA
2016	NA	NA	95.0	66.2	17	11.9
	Florida					
2006	73,608	403.6	9,715	53.3	1,402	7.7
2007	82,011	443.3	10,598	57.3	1,653	8.9
2008	95,011	509.8	9,478	50.9	1,844	9.9
2009	94,837	506.8	11,144	59.6	2,141	11.4
2010	96,061	510.4	11,600	61.6	2,580	13.7
2011	96,923	511.7	12,568	66.4	2,764	14.6
2012	98,777	516.6	12,001	62.8	2,809	14.7
2013	103,566	536.2	11,013	57.0	3,133	16.2
2014	105,461	538.6	13,950	71.2	3,383	17.3
2015	116,929	587.6	NA	NA	NA	NA
2016	NA	NA	11,517.0	56.9	3,667	18.1

* Enteric Diseases: 2009-2012 Includes: CAMPYLOBACTERIOSIS, CRYPTOSPORIDIOSIS, CYCLOSPORIASIS, ESCHERICHIA COLI, SHIGA TOXIN PRODUCING, GIARDIASIS, HEPATITIS A, SALMONELLOSIS, SHIGELLOSIS, and TYPHOID FEVER. Pre-2009 Includes : CAMPYLOBACTERIOSIS, CRYPTOSPORIDIOSIS, CYCLOSPORIASIS, E. COLI SHIGA TOXIN + (SEROGROUP NON-O157), ENTEROHEMORRHAGIC E. COLI (EHEC) O157:H7, ESCHERICHIA COLI, SHIGA TOXIN PRODUCING, GIARDIASISm HEPATITIS A, SALMONELLOSIS, SHIGELLOSIS, and TYPHOID FEVER.
Zoonoses Diseases Includes: CALIFORNIA SEROGROUP, NEUROINVASIVE, CALIFORNIA SEROGROUP, NON-NEUROINVASIVE, DENGUE FEVER, EASTERN EQUINE ENCEPHALITIS, NEUROINVASIVE, EASTERN EQUINE ENCEPHALITIS, NON-NEUROINVASIVE, EHRLICHIOSIS/ANAPLASMOSIS, E. EWINGII, EHRLICHIOSIS/ANAPLASMOSIS, HGE, A. PHAGOCYTOPHILUM, EHRLICHIOSIS/ANAPLASMOSIS, HME, E. CHAFFEENSIS, EHRLICHIOSIS/ANAPLASMOSIS, UNDETERMINED, HANTAVIRUS INFECTION, HUMAN RABIES, LEPTOSPIROSIS, LYME DISEASE, MALARIA, MONKEY BITE, PLAGUE, BUBONIC, PLAGUE, PNEUMONIC, PSITTACOSIS, Q FEVER ACUTE, Q FEVER CHRONIC, RABIES, POSSIBLE EXPOSURE, ROCKY MOUNTAIN SPOTTED FEVER, ST. LOUIS ENCEPHALITIS VIRUS, NEUROINVASIVE, ST. LOUIS ENCEPHALITIS VIRUS, NON-NEUROINVASIVE, TOXOPLASMOSIS, TRICHINELLOSIS, TULAREMIA, TYPHUS FEVER, ENDEMIC (MURIN), TYPHUS FEVER, EPIDEMIC (LOUSE), VENEZUELAN EQUINE ENCEPHALITIS VIRUS, NEUROINVASIV, VENEZUELAN EQUINE ENCEPHALITIS VIRUS, NON-NEUROINV, WEST NILE VIRUS, NEUROINVASIVE, WEST NILE VIRUS, NON-NEUROINVASIVE, WESTERN EQUINE ENCEPHALITIS, NEUROINVASIVE, WESTERN EQUINE ENCEPHALITIS, NON-NEUROINVASIVE, and YELLOW FEVER
Source: Florida Department of Health, Office of Health Statistics & Assessment, reports generated by WellFlorida; using the Health Indicators System; http://www.flhealthcharts.com; (March 15, 2018).
Prepared by: WellFlorida Council, 2018.

VACCINE PREVENTABLE DISEASES

TABLE 142. SELECTED VACCINE PREVENTABLE DISEASE CASES AND RATES PER 100,000 POPULATION, CITRUS COUNTY AND FLORIDA, 2006-2016.

Year	Citrus County		Florida	
	Number	Rate	Number	Rate
2006	4	2.9	696	3.8
2007	18	12.8	610	3.3
2008	3	2.1	694	3.7
2009	5	3.5	838	4.5
2010	2	1.4	659	3.5
2011	4	2.8	569	3.0
2012	15	10.7	876	4.6
2013	9	6.4	1,120	5.8
2014	11	7.8	1,130	5.8
2015	NA	NA	NA	NA
2016	10	7.0	1,070	5.3

Includes: Diphtheria, Acute Hepatitis B, Measles, Mumps, Pertussis, Rubella, Tetanus, and Polio.
Source: Florida Department of Health, Office of Health Statistics & Assessment, reports generated by WellFlorida; using the Health Indicators System; http://www.flhealthcharts.com; (March 15, 2018).
Prepared by: WellFlorida Council, 2018.

HIV AND AIDS CASES

TABLE 143. REPORTED HIV CASES AND AIDS CASES AND RATES PER 100,000 POPULATION, CITRUS COUNTY AND FLORIDA, 2006-2016.

Year	HIV INFECTION CASES				AIDS CASES			
	Citrus County		Florida		Citrus County		Florida	
	Number	Rate	Number	Rate	Number	Rate	Number	Rate
2006	10	7.3	5,672	31.1	14	10.2	4,220	23.1
2007	12	8.5	6,498	35.1	6	4.3	4,024	21.8
2008	9	6.3	6,066	32.5	4	2.8	4,152	22.3
2009	5	3.5	5,195	27.8	5	3.5	3,860	20.6
2010	6	4.3	4,721	25.1	4	2.8	3,156	16.8
2011	4	2.8	4,667	24.6	1	0.7	3,020	15.9
2012	7	5.0	4,507	23.6	1	0.7	2,845	14.9
2013	5	3.6	4,370	22.6	3	2.1	2,876	14.9
2014	8	5.7	4,599	23.5	2	1.4	2,166	11.1
2015	10	7.1	4,708	23.7	6	4.2	2,129	10.7
2016	7	4.9	4,972	24.6	4	2.8	2,119	10.5

Please note that these data represent reported new cases of HIV. The increased number of cases for 2007 is partially attributable to changes in HIV case definitions for HIV reporting. Please note that many 2007 AIDS cases were not reported until 2008 because of the change from paper to electronic lab reporting (ELR). This results in an artificially low count of AIDS cases in 2007. HIV and AIDS cases by year of report are NOT mutually exclusive. They SHOULD NOT be added together.
Source: Florida Department of Health, Office of Health Statistics & Assessment, reports generated by WellFlorida; using the Health Indicators System; http://www.flhealthcharts.com; (March 15, 2018).
Prepared by: WellFlorida Council, 2018.

Health Care Access and Utilization

ENVIRONMENTAL HEALTH

COMMUNITY WATER SUPPLIES AND FLUORIDATED WATER SUPPLIES

TABLE 144. NUMBER AND PERCENT OF TOTAL POPULATION WITH COMMUNITY WATER SUPPLIES AND TOTAL POPULATION WITH FLUORIDATED WATER SUPPLIES, CITRUS COUNTY AND FLORIDA, 2006-2015.

Year	Citrus County		Florida	
	Number	Percent	Number	Percent
	Total Population Served by Community Water Systems			
2006	82,671	60.1	16,728,484	91.7
2007	79,742	56.6	16,910,576	91.4
2008	80,420	56.7	17,031,844	91.4
2009	80,701	57.0	17,196,907	91.9
2010	80,282	56.9	17,215,308	91.5
2011	80,216	56.9	17,278,058	91.2
2012	80,464	57.2	17,367,870	90.9
2013	97,798	69.6	19,075,428	98.8
2014	97,204	69.0	18,989,062	97.0
2015	96,040	67.7	19,402,559	97.5
Year	Total Population With Fluoridated Water Supplies			
2006	13,678	16.5	12,985,783	77.6
2007	14,000	17.6	13,150,284	77.8
2008	14,119	17.6	13,396,540	78.7
2009	14,255	17.7	13,424,480	78.1
2010	14,161	17.6	13,409,781	77.9
2011	14,126	17.6	13,362,615	77.3
2012	14,091	17.5	13,179,162	75.8
2013	12,107	12.4	14,649,557	76.8
2014	12,107	12.5	14,541,733	76.6
2015	12,107	12.6	14,937,601	77.0

Source: Florida Department of Health, Office of Health Statistics & Assessment, reports generated by WellFlorida; using the Health Indicators System; http://www.flhealthcharts.com; (March 15,2018).
Prepared by: WellFlorida Council, 2018.

AIR QUALITY OZONE'S, DROUGHT SEVERITY AND HEAT INDEX

TABLE 145. AIR QUALITY-OZONE STANDARDS, PARTICULATE MATTER 2.5, CITRUS COUNTY AND FLORIDA, 2012.

	Citrus County	Florida
Total Population	141,236	18,801,310
Average Daily Ambient Ozone concentration	36.20	36.65
Number of Days Exceeding Emissions Standards	0.00	0.07
Percentage of Days Exceeding Standards, Crude Average	0.00	0.02
Percentage of Days Exceeding Standards, Population Adjusted Average	0.00	0.02
Average Daily Ambient Particulate Matter 2.5	6.69	6.95
Number of Days Exceeding Emissions Standards	0.00	0.07
Percentage of Days Exceeding Standards, Crude Average	0.00	0.02
Percentage of Days Exceeding Standards, Population Adjusted Average	0.00	0.02

Source: http://assessment.communitycommons.org/CHNA/report; accessed for Citrus County and Florida, June 2018.
Prepared by: WellFlorida Council, 2018.

TABLE 146. CLIMATE AND HEALTH – DROUGHT SEVERITY, CITRUS COUNTY AND FLORIDA, 2012-2014. *

	Citrus County	Florida
Percentage of Weeks in D0 (Abnormally Dry)	5.16	13.10
Percentage of Weeks in D1 (Moderate Drought)	11.84	8.94
Percentage of Weeks in D2 (Severe Drought)	6.99	3.93
Percentage of Weeks in D3 (Extreme Drought)	4.53	2.13
Percentage of Weeks in D4 (Exceptional Drought)	0.00	0.41
Percentage of Weeks in Drought (Any)	28.52	28.50

* Population weighted percentage of weeks in drought between January 1, 2012 and December 31, 2014.
Source: http://assessment.communitycommons.org/CHNA/report; accessed for Citrus County and Florida, June 2018..
Prepared by: WellFlorida Council, 2018.

TABLE 147. CLIMATE AND HEALTH – HIGH HEAT INDEX DAYS, CITRUS COUNTY AND FLORIDA, 2014. *

	Citrus County	Florida
Total Weather Observations	2,920	310,250
Average Heat Index Value	93.91	93.96
Observations with High Heat Index Values	224	27,133
Observations with High Heat Index Values, Percentage	7.67	8.70

* The percentage of recorded weather observations with health index values over 103 degrees Fahrenheit.
Source: http://assessment.communitycommons.org/CHNA/report; accessed for Citrus County and Florida, June 2018..
Prepared by: WellFlorida Council, 2018.

FOOD DESERT'S AND RECREATIONAL FACILITY ACCESS

TABLE 148. MISCELLANEOUS FOOD ACCESS, CITRUS COUNTY AND FLORIDA, 2017.

	Citrus County		Florida	
	Number	Rate/ Percent	Number	Rate/ Percent
Total Population		141,236		18,801,310
Fast Food Restaurants/Rate Per 100,000 Total Population	59	41.8	12,475	66.4
Grocery Stores/Rate Per 100,000 Total Population	16	11.3	3,684	19.6
WIC Authorized Food Stores/Rate Per 100,000 Total Population	15	10.6	2,102	11.2
SNAP-Authorized Retailers Access/Rate Per 10,000 Population	140	9.9	15,993	8.5
Low Food Access/Percent of Total Population	64,418	45.6	4,831,135	25.7
In Census Tracts with No Food Outlet/Percent of Total Population *	0	0.0	69,565	0.4
In Census Tracts with No Healthy Food Outlet/Percent of Total Population *	31,524	22.3	1,960,977	10.4
In Census Tracts with Low Healthy Food Access/Percent of Total Population *	14,660	10.4	7,214,063	38.4
In Census Tracts with Moderate Healthy Food Access/Percent of Total Population *	95,066	67.3	9,092,314	48.4
In Census Tracts with High Healthy Food Access/Percent of Total Population *	0	0.0	464,392	2.5
Low Income Population		51,722		7,233,710
Low Income Population with Low Food Access/Percent of Low Income Population	22,914	44.3	1,577,262	21.8

* Based on the Modified Retail Food Environmental Index Score by Tract.
Source: http://assessment.communitycommons.org/CHNA/report; accessed for Citrus County and Florida, June 2018..
Prepared by: WellFlorida Council, 2018.

TABLE 149. FOOD DESERT CENSUS TRACTS, CITRUS COUNTY AND FLORIDA, 2017.

	Citrus County	Florida
Total Population (2010)	141,236	18,801,310
Food Desert Census Tracts	14	1,833
Other Census Tracts	13	2,381
Food Desert Population	83,817	9,211,621
Other Population	57,419	9,589,689

Source: http://assessment.communitycommons.org/CHNA/report; accessed for Citrus County Florida, June 2018.
Prepared by: WellFlorida Council, 2018.

TABLE 150. NUMBER OF RECREATION AND FITNESS FACILITY ACCESS AND RATES PER 100,000 POPULATION, CITRUS COUNTY AND FLORIDA, 2017.

	Citrus County	Florida
Total Population	141,236	18,801,310
Number of Establishments	7	1,962
Establishment Rate Per 100,000 Population	5.0	10.4

Source: http://assessment.communitycommons.org/CHNA/report; accessed for Citrus County Florida, June 2018.
Prepared by: WellFlorida Council, 2018.

TABLE 151. NUMBER OF LIQUOR STORE ACCESS AND BEER, WINE AND LIQUOR STORE RATES PER 100,000 POPULATION, CITRUS COUNTY AND FLORIDA, 2010-2015.

Year	Citrus County	Florida
2010	5.66	8.79
2011	5.66	8.66
2012	5.66	8.86
2013	4.25	9.41
2014	5.66	9.80
2015	4.96	10.44

Source: http://assessment.communitycommons.org/CHNA/report; accessed for Citrus County Florida, June 2018.
Prepared by: WellFlorida Council, 2018.

HEALTH PROFESSIONAL SHORTAGE AREAS

TABLE 152. HPSA SHORTAGE AREA AND MUA BY TYPE AND SCORE, CITRUS COUNTY, 2018.

Type	Name	HPSA Designation Last Updated Date	Score *
Primary Medical Care			
Rural Health Clinic	Crystal River Primary Care	11/24/2003	0
Comprehensive Health Center	Citrus County Health Department	3/1/2009	0
HPSA Population	Low Income - Citrus County	10/28/2017	17
Single County		10/28/2017	
Mental Health			
HPSA Population	Low Income - Citrus County	10/28/2017	17
Comprehensive Health Center	Citrus County Health Department	3/1/2009	0
Single County		10/28/2017	
Dental			
HPSA Population	Low Income - Citrus County	10/28/2017	17
Comprehensive Health Center	Citrus County Health Department	3/1/2009	0
Single County		10/28/2017	
Type	**Name**	**MUA/P Designation Date - MUA/P Update Date**	**Index of Medical Underservice Score**
Medically Underserved Area			
Medically Underserved Area	Low Income - Citrus County	2/5/2001-12/12/2005	47.5

* The score represents the HPSA score developed for use by the National Health Service Corps (NHSC) in determining priorities for assignment of clinicians. The scores range from 0 to 26 where the higher the score the greater the priority.

Source: U.S. Department of Health and Human Services Administration, reports generated by WellFlorida; using the Shortage Areas: HPSA by State & County System; http://www.hrsa.gov July 9, 2018..

Prepared by: WellFlorida Council, 2018.

FOOD STAMPS AND TEMPORARY ASSISTANCE FOR NEEDY FAMILIES (TANF)

TABLE 153. NUMBER OF FOOD STAMP CLIENTS AND HOUSEHOLDS BY YEAR AND PERCENT CHANGE FROM PREVIOUS YEAR, CITRUS COUNTY AND FLORIDA, 2005-2017.

As of December of Each Year	Number of Food Stamp Clients				Number of Food Stamp Households			
	Citrus County		Florida		Citrus County		Florida	
	Number	Percent Change From Previous Year	Number	Percent Change From Previous Year	Number	Percent Change From Previous Year	Number	Percent Change From Previous Year
2005	8,377		1,321,157		3,862		651,265	
2006	8,504	1.52	1,239,228	(6.20)	4,008	3.78	625,114	(4.02)
2007	9,747	14.62	1,394,553	12.53	4,613	15.09	714,423	14.29
2008	13,066	34.05	1,798,388	28.96	6,286	36.27	921,385	28.97
2009	18,503	41.61	2,516,964	39.96	9,037	43.76	1,313,730	42.58
2010	22,869	23.60	3,079,742	22.36	11,706	29.53	1,655,863	26.04
2011	24,469	7.00	3,334,353	8.27	12,914	10.32	1,817,395	9.76
2012	25,265	3.25	3,606,918	8.17	13,390	3.69	1,971,900	8.50
2013	24,093	(4.64)	3,561,066	(1.27)	12,722	(4.99)	1,931,077	(2.07)
2014	25,796	7.07	3,730,199	4.75	13,856	8.91	2,045,798	5.94
2015	25,808	0.05	3,740,856	0.29	13,995	1.00	2,077,409	1.55
2016	22,869	(11.39)	3,315,735	(11.36)	11,971	(14.46)	1,759,551	(15.30)
2017	22,438	(1.88)	3,281,717	(1.03)	11,874	(0.81)	1,754,420	(0.29)

Source: http://www.dcf.state.fl.us/programs/access/StandardDataReports.asp; accessed March 15, 2018.
Prepared by: WellFlorida Council, 2018.

TABLE 154. NUMBER OF TANF CLIENTS AND FAMILIES BY YEAR AND PERCENT CHANGE FROM PREVIOUS YEAR, CITRUS COUNTY AND FLORIDA, 2005-2017.

As of December of Each Year	Number of TANF Clients				Number of TANF Families			
	Citrus County		Florida		Citrus County		Florida	
	Number	Percent Change From Previous Year	Number	Percent Change From Previous Year	Number	Percent Change From Previous Year	Number	Percent Change From Previous Year
2005	594		101,561		351		57,783	
2006	573	(3.54)	81,654	(19.60)	363	3.42	49,774	(13.86)
2007	562	(1.92)	78,902	(3.37)	360	(0.83)	48,548	(2.46)
2008	731	30.07	94,889	20.26	434	20.56	53,996	11.22
2009	762	4.24	114,375	20.54	441	1.61	61,019	13.01
2010	658	(13.65)	107,099	(6.36)	416	(5.67)	58,063	(4.84)
2011	646	(1.82)	92,979	(13.18)	408	(1.92)	52,980	(8.75)
2012	587	(9.13)	99,823	7.36	428	4.90	55,437	4.64
2013	678	15.50	93,559	(6.28)	470	9.81	53,020	(4.36)
2014	646	(4.72)	87,711	(6.25)	452	(3.83)	50,081	(5.54)
2015	774	19.81	84,138	(4.07)	516	14.16	49,268	(1.62)
2016	773	(0.13)	78,643	(6.53)	548	6.20	47,665	(3.25)
2017	673	(12.94)	67,600	(14.04)	514	(6.20)	42,406	(11.03)

Source: http://www.dcf.state.fl.us/programs/access/StandardDataReports.asp; accessed March 15, 2018.
Prepared by: WellFlorida Council, 2018.

MEDICAID DATA

MEDICAID ELIGIBLES

TABLE 155. NUMBER OF MEDICAID ELIGIBLES AND PERCENT OF TOTAL POPULATION BY ZIP CODE, CITRUS COUNTY AND FLORIDA AS OF DECEMBER OF EACH YEAR, 2012-2014.

Area	2012			2013		
	Total Population	Medicaid Eligibles		Total Population	Medicaid Eligibles	
		Number	Percent		Number	Percent
34428 Crystal River	9,425	1,632	17.3	9,413	1,675	17.8
34429 Crystal River	8,797	1,484	16.9	9,047	1,544	17.1
34433 Dunnellon	6,975	1,062	15.2	6,973	1,038	14.9
34434 Dunnellon	8,863	1,427	16.1	8,905	1,536	17.2
34436 Floral City	8,417	1,395	16.6	8,430	1,364	16.2
34442 Hernando	14,053	1,994	14.2	14,622	2,064	14.1
34446 Homosassa	17,273	2,291	13.3	17,099	2,336	13.7
34448 Homosassa	9,686	2,070	21.4	9,660	2,125	22.0
34450 Inverness	10,433	1,595	15.3	10,223	1,622	15.9
34452 Inverness	11,692	2,060	17.6	11,790	1,944	16.5
34453 Inverness	11,402	1,885	16.5	10,806	1,913	17.7
34461 Lecanto	10,062	1,600	15.9	10,190	1,592	15.6
34465 Beverly Hills	14,804	2,533	17.1	15,144	2,520	16.6
Zip Code Total	141,882	23,028	16.2	142,302	23,273	16.4
Citrus County	142,186	22,970	16.2	142,621	23,228	16.3
Florida	19,016,069	3,347,866	17.6	19,203,613	3,431,979	17.9

* Since there was no population for zip code 34445 Holder the number of Medicaid Eligibles were included with 34442.

Source: Agency for Health Care Administration, Medicaid Program Office, Special Report, 2012-2014; ESRI Business Solutions, 2012-2014.

Prepared by: WellFlorida Council, 2018.

TABLE 155 CONT. NUMBER OF MEDICAID ELIGIBLES AND PERCENT OF TOTAL POPULATION BY ZIP CODE, CITRUS COUNTY AND FLORIDA AS OF DECEMBER OF EACH YEAR, 2012-2014.

Area	2014		
	Total Population	Medicaid Eligibles	
		Number	Percent
34428 Crystal River	9,344	1,865	20.0
34429 Crystal River	8,890	1,639	18.4
34433 Dunnellon	6,837	1,160	17.0
34434 Dunnellon	8,725	1,721	19.7
34436 Floral City	8,374	1,494	17.8
34442 Hernando	14,111	2,074	14.7
34446 Homosassa	16,754	2,459	14.7
34448 Homosassa	9,703	2,305	23.8
34450 Inverness	10,187	1,814	17.8
34452 Inverness	11,625	2,137	18.4
34453 Inverness	11,289	2,069	18.3
34461 Lecanto	10,115	1,746	17.3
34465 Beverly Hills	14,957	2,869	19.2
Zip Code Total	140,911	25,352	18.0
Citrus County	141,222	25,371	18.0
Florida	19,383,475	3,747,147	19.3

* Since there was no population for zip code 34445 Holder the number of Medicaid Eligibles were included with 34442.

Source: Agency for Health Care Administration, Medicaid Program Office, Special Report, 2012-2014; ESRI Business Solutions, 2012-2014.

Prepared by: WellFlorida Council, 2018.

TABLE 156. NUMBER OF MEDICAID ELIGIBLES AND PERCENT OF TOTAL POPULATION, CITRUS COUNTY AND FLORIDA AS OF DECEMBER OF EACH YEAR, 2012-2017.

Year	Citrus County		Florida	
	Number of Eligibles	Percent of Population	Number of Eligibles	Percent of Population
All Ages				
2012	22,970	16.3	3,347,866	17.5
2013	23,228	16.5	3,431,979	17.8
2014	25,371	18.0	3,747,147	19.1
2015	26,975	19.0	3,991,317	20.1
2016	27,145	18.9	4,058,164	20.1
2017	27,426	18.9	3,996,972	19.4
0 - 18 Years of Age				
2012	11,125	48.1	1,817,693	42.7
2013	11,120	48.7	1,855,249	43.7
2014	12,549	55.4	2,073,142	48.7
2015	13,447	59.5	2,213,012	51.6
2016	13,531	60.0	2,267,339	52.4
2017	13,648	60.7	2,232,366	51.1
19 - 64 Years of Age				
2012	8,674	12.1	1,054,319	9.2
2013	8,844	12.6	1,089,041	9.4
2014	9,459	13.6	1,161,467	10.0
2015	10,094	14.6	1,236,956	10.5
2016	10,006	14.3	1,225,631	10.2
2017	9,962	14.2	1,172,112	9.7
65+ Years of Age				
2012	3,171	6.9	475,854	14.1
2013	3,264	6.9	487,689	13.9
2014	3,363	6.9	512,538	14.0
2015	3,434	6.9	541,349	14.3
2016	3,608	7.1	565,194	14.4
2017	3,816	7.3	592,494	14.5

Source: Agency for Health Care Administration, Medicaid Program Office, Monthly Reports, 2012-2017; www.flhealthcharts.com population query, July 12, 2018.
Prepared by: WellFlorida Council, 2018.

MONTHLY MEDICAID ENROLLMENT NUMBERS

TABLE 157. MEDIAN MONTHLY MEDICAID ENROLLMENT NUMBERS AND RATES PER 100,000 FOR CITRUS COUNTY AND FLORIDA, 2007-2017.

Year	Citrus County		Florida	
	Number	Rate	Number	Rate
2006	14,522	10,559.2	2,186,843	11,990.9
2007	13,982	9,923.4	2,109,988	11,404.8
2008	18,450	12,999.7	2,637,603	14,152.6
2009	18,668	13,185.4	2,678,520	14,314.6
2010	21,039	14,906.9	2,995,439	15,916.0
2011	22,059	15,654.5	3,128,693	16,524.1
2012	22,722	16,151.0	3,352,966	17,607.8
2013	24,652	17,541.0	3,611,417	18,693.7
2014	25,232	17,905.6	3,714,376	19,001.3
2015	26,836	18,921.2	3,959,891	19,938.2
2016	27,153	18,927.5	3,979,899	19,672.2
2017	27,138	18,725.9	4,030,447	19,607.4

The median enrollment in Medicaid is the number where, over 12 months of enrollment, half are more than this number median and half are below this number.
Source: Florida Department of Health, Office of Health Statistics & Assessment, reports generated by WellFlorida; using the Health Resources Available System; http://www.flhealthcharts.com; (July 9, 2018).
Prepared by: WellFlorida Council, 2018.

FACILITIES

TABLE 158. LICENSED HEALTH CARE SERVICE FACILITIES AND RATES PER 100,000 POPULATION, CITRUS COUNTY AND FLORIDA, 2017.

Facility Type*	Citrus County (Total Population = 144,922)		Florida (Total Population = 20,555,728)	
	Number	Rate	Number	Rate
Adult Day Care Center	1	0.7	363	1.8
Adult Family Care Home	3	2.1	363	1.8
Amblatory Surgical Center	4	2.8	448	2.2
Assisted Living Facilities	24	16.6	3,105	15.1
Clinical Laboratory	14	9.7	3,899	19.0
End-Stage Renal Disease Center	2	1.4	433	2.1
Health Care Clinic	3	2.1	2,084	10.1
Health Care Clinic Exemption	51	35.2	10,296	50.1
Home Health Agencies	9	6.2	1,945	9.5
Home Medical Equipment Provider	9	6.2	994	4.8
Homemaker & Companion Services	8	5.5	1,713	8.3
Hospice	1	0.7	48	0.2
Hospitals	2	1.4	307	1.5
intermediate Care Facility for the Developmentally Disabled	1	0.7	100	0.5
Multi-phasic Health Test Center	4	2.8	157	0.8
Nurse Registry	4	2.8	591	2.9
Nursing Homes	9	6.2	682	3.3
Prescribed Pediatric Extended Care Center	1	0.7	84	0.4
Rehabilitation Agency	3	2.1	242	1.2
Rural Health Clinics	14	9.7	160	0.8

* Only types of facilities that are located in Citrus County.
Source: Floridahealthfinder.gov/facility locator, assessed June 21, 2018; Floridacharts population query, 2017 population.
Prepared by: WellFlorida Council, 2018.

BEDS

FIGURE 33. RATE OF NURSING HOME BEDS, CITRUS COUNTY AND FLORIDA, 2007-2017.

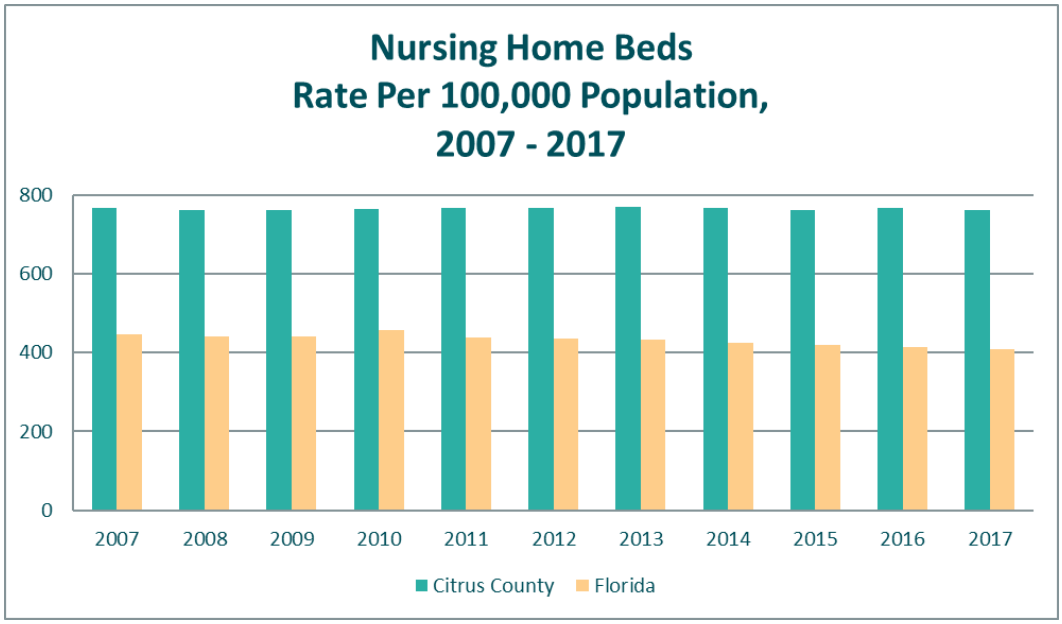

Source: Table 159.

FIGURE 34. RATE OF HOSPITAL BEDS, CITRUS COUNTY AND FLORIDA, 2007-2017.

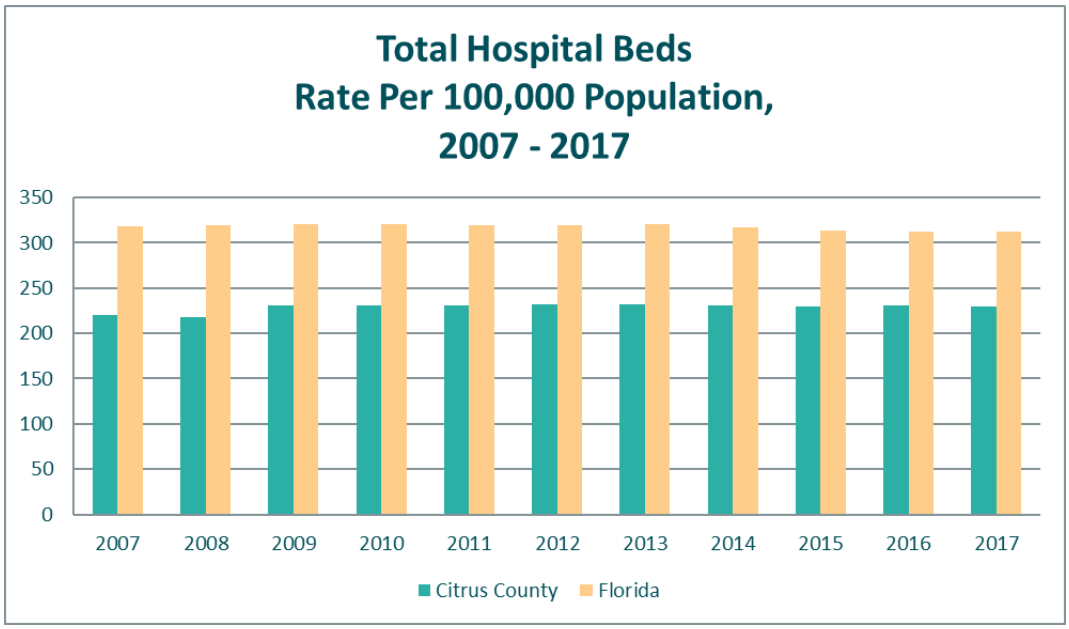

Source: Table 159.

TABLE 159. TOTAL NURSING HOME BEDS, TOTAL HOSPITAL BEDS, TOTAL ACUTE CARE HOSPITAL BEDS, AND TOTAL SPECIALTY BEDS AND RATES PER 100,000 POPULATION, CITRUS COUNTY AND FLORIDA, 2007-2017.

Year	Citrus County		Florida	
	Number	Rate	Number	Rate
	Total Nursing Home Beds			
2007	1,081	767.200	82,469	445.8
2008	1,081	761.700	82,318	441.7
2009	1,081	763.500	82,538	441.1
2010	1,081	765.900	86,100	457.5
2011	1,081	767.100	82,932	437.8
2012	1,081	768.400	83,157	434.9
2013	1,081	769.200	83,419	431.9
2014	1,081	767.100	83,414	426.0
2015	1,081	762.200	83,613	420.2
2016	1,103	768.900	83,611	413.3
2017	1,103	761.100	83,782	407.6
	Total Hospital Beds			
2007	310	220.0	58,824	318.0
2008	310	218.4	59,614	319.9
2009	326	230.3	60,059	321.0
2010	326	231.0	60,241	320.1
2011	326	231.4	60,444	319.1
2012	326	231.7	61,140	319.8
2013	326	232.0	61,879	320.4
2014	326	231.3	62,021	316.8
2015	326	229.9	62,462	313.9
2016	332	231.4	63,209	312.4
2017	332	229.1	64,197	312.3

Source: Florida Department of Health, Office of Health Statistics & Assessment, reports generated by WellFlorida; using the Health Indicators System; http://www.flhealthcharts.com; June 21, 2018.
Prepared by: WellFlorida Council, 2018.

SELECTED PHYSICIANS

TABLE 160. THE RATE OF PHYSICIANS BY TYPE PER 100,000 POPULATION, CITRUS COUNTY AND FLORIDA, FISCAL YEARS 2010-11 – 2016-17.

Type of Physician	2010-11	2011-12	2012-13	2013-14	2014-15	2015-16	2016-17
	Citrus County						
Family Practice Physicians	22.7	22.0	22.7	29.9	18.5	13.4	11.2
Internists	39.0	38.3	37.7	37.7	34.1	33.8	39.0
OB/GYN	2.8	2.8	3.6	5.0	5.0	4.9	4.2
Pediatricians	7.8	7.8	6.4	7.8	5.7	6.3	7.0
Total Physicians	182.1	181.0	178.4	187.8	155.4	143.8	183.8
	Florida						
Family Practice Physicians	23.5	23.9	23.9	25.5	19.0	14.3	14.3
Internists	46.7	48.1	49.1	51.8	49.5	49.5	48.7
OB/GYN	9.7	9.8	9.8	9.9	10.2	9.8	9.7
Pediatricians	20.9	21.3	19.4	23.0	18.7	18.0	18.0
Total Physicians	255.6	260.1	264.6	275.7	258.8	248.6	315.5

Source: Florida Department of Health, Office of Health Statistics & Assessment, reports generated by WellFlorida; using the Health Indicators System; http://www.flhealthcharts.com; June 21, 2018.
Prepared by: WellFlorida Council, 2018.

DENTISTS/DENTAL CARE

TABLE 161. NUMBER AND RATE OF DENTISTS PER 100,000 POPULATION, CITRUS COUNTY AND FLORIDA, 2007-2017.

Fiscal Year	Citrus County		Florida	
	Number	Rate	Number	Rate
2007-08	37	26.3	9,574	51.7
2008-09	39	27.5	9,845	52.8
2009-10	43	30.4	9,860	52.7
2010-11	40	28.3	10,048	53.4
2011-12	40	28.4	10,118	53.4
2012-13	43	30.6	10,443	54.6
2013-14	40	28.5	10,396	53.8
2014-15	47	33.4	11,635	59.4
2015-16	37	26.1	10,986	55.2
2016-17	40	27.9	11,641	57.5

Source: Florida Department of Health, Office of Health Statistics & Assessment, reports generated by WellFlorida; using the Health Indicators System; http://www.flhealthcharts.com; June 20, 2018.
Prepared by: WellFlorida Council, 2018.

TABLE 162. TOTAL NUMBER OF DENTAL ED VISITS, TOTAL PREVENTABLE DENTAL ED VISITS, PERCENT OF TOTAL AND RATE PER 1,000 POPULATION BY ZIP CODE FOR CITRUS COUNTY RESIDENTS AND FLORIDA, JANUARY 2015 – SEPTEMBER 2017.

Area	Total Dental ED Visits	Total Preventable Dental ED Visits	Percent of Total Dental ED Visits	Total Dental ED Visit Rate Per 1,000	Total Preventable ED Visit Rate Per 1,000 Population
2015					
34428 Crystal River	16	15	93.8	1.7	1.6
34429 Crystal River	13	12	92.3	1.5	1.4
34433 Dunnellon	4	3	75.0	0.6	0.4
34434 Dunnellon	10	7	70.0	1.2	0.8
34436 Floral City	10	8	80.0	1.2	0.9
34442 Hernando	14	11	78.6	0.9	0.7
34446 Homosassa	16	11	68.8	1.0	0.7
34448 Homosassa	18	14	77.8	1.9	1.5
34450 Inverness	18	10	55.6	1.8	1.0
34452 Inverness	18	13	72.2	1.6	1.1
34453 Inverness	12	9	75.0	1.2	0.9
34461 Lecanto	10	6	60.0	0.9	0.5
34465 Beverly Hills	21	15	71.4	1.3	0.9
Zip Code Total	180	134	74.4	1.3	0.9
Citrus County	180	134	74.4	1.3	0.9
Florida	21,855	16,433	75.2	1.1	0.8

Please note where there is a --- population data was not available for that particular zip code for that particular year.

Note: Oral Health Issues for January 2013 - September 2015 data are based on ICD 9 Codes 520-529. Preventable oral health issues for January 2013 - September 2015 data are based on the following CD 9 Codes 520.5, 520.6, 520.7, 521.0, 521.1-521.8, 522.0, 522.1, 522.4-522.8, 523.0-523.9, 524.3-524.6, 525.1, 525.3-525.9, 526.4, 526.5, 528.0-528.3, 528.5-528.7, 528.9 and 529.0. If the code was listed in either the main reason for the ER Visits or the principal diagnosis code or any of the 9 other diagnosis code the record was pulled. October 2015 - December 2015 oral health data are based on ICD 10 Codes K00-K14, preventable oral health were ICD 10 codes: K02, K03, K04, K05, K060, K061, K062, K08, K12, K13, M276, A690, K098.

Source: Agency for Health Care Administration Emergency Department Visit Data, 2015-2017; ESRI Business Solutions, Population, 2015-2017.

Prepared by: WellFlorida Council, 2018.

TABLE 162 CONT. TOTAL NUMBER OF DENTAL ED VISITS, TOTAL PREVENTABLE DENTAL ED VISITS, PERCENT OF TOTAL AND RATE PER 1,000 POPULATION BY ZIP CODE FOR CITRUS COUNTY AND FLORIDA, JANUARY 2015 - SEPTEMBER 2017.

Area	Total Dental ED Visits	Total Preventable Dental ED Visits	Percent of Total Dental ED Visits	Total Dental ED Visit Rate Per 1,000	Total Preventable ED Visit Rate Per 1,000 Population
2016					
34428 Crystal River	12	9	75.0	1.3	1.0
34429 Crystal River	16	16	100.0	1.8	1.8
34433 Dunnellon	8	8	100.0	1.1	1.1
34434 Dunnellon	4	4	100.0	0.4	0.4
34436 Floral City	12	11	91.7	1.5	1.4
34442 Hernando	18	12	66.7	1.2	0.8
34446 Homosassa	19	17	89.5	1.2	1.0
34448 Homosassa	12	10	83.3	1.2	1.0
34450 Inverness	17	15	88.2	1.6	1.4
34452 Inverness	14	13	92.9	1.2	1.1
34453 Inverness	18	13	72.2	1.8	1.3
34461 Lecanto	9	5	55.6	0.8	0.5
34465 Beverly Hills	19	17	89.5	1.2	1.1
Zip Code Total	178	150	84.3	1.2	1.1
Citrus County	178	150	84.3	1.2	1.0
Florida	19,464	16,187	83.2	1.0	0.8

Please note where there is a --- population data was not available for that particular zip code for that particular year.

Note: Oral Health Issues for January 2013 - September 2015 data are based on ICD 9 Codes 520-529. Preventable oral health issues for January 2013 - September 2015 data are based on the following CD 9 Codes 520.5, 520.6, 520.7, 521.0, 521.1-521.8, 522.0, 522.1, 522.4-522.8, 523.0-523.9, 524.3-524.6, 525.1, 525.3-525.9, 526.4, 526.5, 528.0-528.3, 528.5-528.7, 528.9 and 529.0. If the code was listed in either the main reason for the ER Visits or the principal diagnosis code or any of the 9 other diagnosis code the record was pulled. October 2015 - December 2015 oral health data are based on ICD 10 Codes K00-K14, preventable oral health were ICD 10 codes: K02, K03, K04, K05, K060, K061, K062, K08, K12, K13, M276, A690, K098.

Source: Agency for Health Care Administration Emergency Department Visit Data, 2015-2017; ESRI Business Solutions, Population, 2015-2017.

Prepared by: WellFlorida Council, 2018.

TABLE 162 CONT. TOTAL NUMBER OF DENTAL ED VISITS, TOTAL PREVENTABLE DENTAL ED VISITS, PERCENT OF TOTAL AND RATE PER 1,000 POPULATION BY ZIP CODE FOR CITRUS COUNTY AND FLORIDA, JANUARY 2015 - SEPTEMBER 2017.

Area	Total Dental ED Visits	Total Preventable Dental ED Visits	Percent of Total Dental ED Visits	Total Dental ED Visit Rate Per 1,000	Total Preventable ED Visit Rate Per 1,000 Population
January - September 2017					
34428 Crystal River	6	6	100.0	0.7	0.7
34429 Crystal River	5	4	80.0	0.6	0.5
34433 Dunnellon	8	5	62.5	1.1	0.7
34434 Dunnellon	7	5	71.4	0.8	0.6
34436 Floral City	11	10	90.9	1.4	1.3
34442 Hernando	11	10	90.9	0.7	0.6
34446 Homosassa	14	11	78.6	0.8	0.7
34448 Homosassa	9	9	100.0	0.9	0.9
34450 Inverness	10	10	100.0	1.0	1.0
34452 Inverness	8	6	75.0	0.6	0.5
34453 Inverness	7	4	57.1	0.7	0.4
34461 Lecanto	10	7	70.0	0.9	0.6
34465 Beverly Hills	13	12	92.3	0.8	0.7
Zip Code Total	119	99	83.2	0.8	0.7
Citrus County	119	99	83.2	0.8	0.7
Florida	13,797	11,416	82.7	0.7	0.6

Please note where there is a --- population data was not available for that particular zip code for that particular year.

Note: Oral Health Issues for January 2013 - September 2015 data are based on ICD 9 Codes 520-529. Preventable oral health issues for January 2013 - September 2015 data are based on the following CD 9 Codes 520.5, 520.6, 520.7, 521.0, 521.1-521.8, 522.0, 522.1, 522.4-522.8, 523.0-523.9, 524.3-524.6, 525.1, 525.3-525.9, 526.4, 526.5, 528.0-528.3, 528.5-528.7, 528.9 and 529.0. If the code was listed in either the main reason for the ER Visits or the principal diagnosis code or any of the 9 other diagnosis code the record was pulled. October 2015 - December 2015 oral health data are based on ICD 10 Codes K00-K14, preventable oral health were ICD 10 codes: K02, K03, K04, K05, K060, K061, K062, K08, K12, K13, M276, A690, K098.

Source: Agency for Health Care Administration Emergency Department Visit Data, 2015-2017; ESRI Business Solutions, Population, 2015-2017.

Prepared by: WellFlorida Council, 2018.

TABLE 162 CONT. TOTAL NUMBER OF DENTAL ED VISITS, TOTAL PREVENTABLE DENTAL ED VISITS, PERCENT OF TOTAL AND RATE PER 1,000 POPULATION BY ZIP CODE FOR CITRUS COUNTY AND FLORIDA, JANUARY 2015 - SEPTEMBER 2017.

Area	Total Dental ED Visits	Total Preventable Dental ED Visits	Percent of Total Dental ED Visits	Total Dental ED Visit Rate Per 1,000	Total Preventable ED Visit Rate Per 1,000 Population
Estimated Calendar Year 2017					
34428 Crystal River	8	8	100.0	0.9	0.9
34429 Crystal River	7	5	80.0	0.8	0.6
34433 Dunnellon	11	7	62.5	1.5	0.9
34434 Dunnellon	9	7	71.4	1.1	0.8
34436 Floral City	15	13	90.9	1.9	1.7
34442 Hernando	15	13	90.9	0.9	0.8
34446 Homosassa	19	15	78.6	1.1	0.9
34448 Homosassa	12	12	100.0	1.1	1.1
34450 Inverness	13	13	100.0	1.3	1.3
34452 Inverness	11	8	75.0	0.9	0.6
34453 Inverness	9	5	57.1	0.9	0.5
34461 Lecanto	13	9	70.0	1.2	0.8
34465 Beverly Hills	17	16	92.3	1.1	1.0
Zip Code Total	159	132	83.2	1.1	0.9
Citrus County	159	132	83.2	1.1	0.9
Florida	18,396	15,221	82.7	0.9	0.7

Please note where there is a --- population data was not available for that particular zip code for that particular year.

Note: Oral Health Issues for January 2013 - September 2015 data are based on ICD 9 Codes 520-529. Preventable oral health issues for January 2013 - September 2015 data are based on the following CD 9 Codes 520.5, 520.6, 520.7, 521.0, 521.1-521.8, 522.0, 522.1, 522.4-522.8, 523.0-523.9, 524.3-524.6, 525.1, 525.3-525.9, 526.4, 526.5, 528.0-528.3, 528.5-528.7, 528.9 and 529.0. If the code was listed in either the main reason for the ER Visits or the principal diagnosis code or any of the 9 other diagnosis code the record was pulled. October 2015 - December 2015 oral health data are based on ICD 10 Codes K00-K14, preventable oral health were ICD 10 codes: K02, K03, K04, K05, K060, K061, K062, K08, K12, K13, M276, A690, K098.

Source: Agency for Health Care Administration Emergency Department Visit Data, 2015-2017; ESRI Business Solutions, Population, 2015-2017.

Prepared by: WellFlorida Council, 2018.

TABLE 163. TOTAL NUMBER OF DENTAL HOSPITALIZATIONS, TOTAL PREVENTABLE DENTAL HOSPITALIZATIONS, PERCENT OF TOTAL AND RATE PER 1,000 POPULATION BY ZIP CODE FOR CITRUS COUNTY RESIDENTS AND FLORIDA, JANUARY 2015 – SEPTEMBER 2017.

Area	Total Dental Hospitaliza-tions	Total Preventable Hospitaliza-tions	Percent of Total Dental Hospitaliza-tions	Total Dental Hospitaliza-tions Rate Per 1,000 Population	Total Preventable Hospitalizat-ions Rate Per 1,000 Population
2015					
34428 Crystal River	16	15	93.8	1.7	1.6
34429 Crystal River	13	12	92.3	1.5	1.4
34433 Dunnellon	4	3	75.0	0.6	0.4
34434 Dunnellon	10	7	70.0	1.2	0.8
34436 Floral City	10	8	80.0	1.2	0.9
34442 Hernando	14	11	78.6	0.9	0.7
34446 Homosassa	16	11	68.8	1.0	0.7
34448 Homosassa	18	14	77.8	1.9	1.5
34450 Inverness	18	10	55.6	1.8	1.0
34452 Inverness	18	13	72.2	1.6	1.1
34453 Inverness	12	9	75.0	1.2	0.9
34461 Lecanto	10	6	60.0	0.9	0.5
34465 Beverly Hills	21	15	71.4	1.3	0.9
Zip Code Total	180	134	74.4	1.3	0.9
Citrus County	180	134	74.4	1.3	0.9
Florida	21,855	16,433	75.2	1.1	0.8

Please note where there is a --- population data was not available for that particular zip code for that particular year.

Note: Oral Health Issues for January 2013 - September 2015 data are based on ICD 9 Codes 520-529. Preventable oral health issues for January 2013 - September 2015 data are based on the following CD 9 Codes 520.5, 520.6, 520.7, 521.0, 521.1-521.8, 522.0, 522.1, 522.4-522.8, 523.0-523.9, 524.3-524.6, 525.1, 525.3-525.9, 526.4, 526.5, 528.0-528.3, 528.5-528.7, 528.9 and 529.0. If the code was listed in either the main reason for the ER Visits or the principal diagnosis code or any of the 9 other diagnosis code the record was pulled. October 2015 - December 2015 oral health data are based on ICD 10 Codes K00-K14, preventable oral health were ICD 10 codes: K02, K03, K04, K05, K060, K061, K062, K08, K12, K13, M276, A690, K098.

Source: Agency for Health Care Administration Detailed Discharge Data, January 2015- September 2017; ESRI Business Solutions, Population, 2015-2017.

Prepared by: WellFlorida Council, 2018.

TABLE 163 CONT. TOTAL NUMBER OF DENTAL HOSPITALIZATIONS, TOTAL PREVENTABLE DENTAL HOSPITALIZATIONS, PERCENT OF TOTAL AND RATE PER 1,000 POPULATION BY ZIP CODE CITRUS COUNTY RESIDENTS AND FLORIDA, JANUARY 2015 - SEPTEMBER 2017.

Area	Total Dental Hospitaliza-tions	Total Preventable Hospitaliza-tions	Percent of Total Dental Hospitaliza-tions	Total Dental Hospitaliza-tions Rate Per 1,000 Population	Total Preventable Hospitalizat-ions Rate Per 1,000 Population
2016					
34428 Crystal River	12	9	75.0	1.3	1.0
34429 Crystal River	16	16	100.0	1.8	1.8
34433 Dunnellon	8	8	100.0	1.1	1.1
34434 Dunnellon	4	4	100.0	0.4	0.4
34436 Floral City	12	11	91.7	1.5	1.4
34442 Hernando	18	12	66.7	1.2	0.8
34446 Homosassa	19	17	89.5	1.2	1.0
34448 Homosassa	12	10	83.3	1.2	1.0
34450 Inverness	15	13	86.7	1.4	1.2
34452 Inverness	16	15	93.8	1.3	1.3
34453 Inverness	18	13	72.2	1.8	1.3
34461 Lecanto	9	5	55.6	0.8	0.5
34465 Beverly Hills	19	17	89.5	1.2	1.1
Zip Code Total	178	150	84.3	1.2	1.1
Citrus County	178	150	84.3	1.2	1.0
Florida	19,464	16,187	83.2	1.0	0.8

Please note where there is a --- population data was not available for that particular zip code for that particular year.

Note: Oral Health Issues for January 2013 - September 2015 data are based on ICD 9 Codes 520-529. Preventable oral health issues for January 2013 - September 2015 data are based on the following CD 9 Codes 520.5, 520.6, 520.7, 521.0, 521.1-521.8, 522.0, 522.1, 522.4-522.8, 523.0-523.9, 524.3-524.6, 525.1, 525.3-525.9, 526.4, 526.5, 528.0-528.3, 528.5-528.7, 528.9 and 529.0. If the code was listed in either the main reason for the ER Visits or the principal diagnosis code or any of the 9 other diagnosis code the record was pulled. October 2015 - December 2015 oral health data are based on ICD 10 Codes K00-K14, preventable oral health were ICD 10 codes: K02, K03, K04, K05, K060, K061, K062, K08, K12, K13, M276, A690, K098.

Source: Agency for Health Care Administration Detailed Discharge Data, January 2015- September 2017; ESRI Business Solutions, Population, 2015-2017.

Prepared by: WellFlorida Council, 2018.

TABLE 163 CONT. TOTAL NUMBER OF DENTAL HOSPITALIZATIONS, TOTAL PREVENTABLE DENTAL HOSPITALIZATIONS, PERCENT OF TOTAL AND RATE PER 1,000 POPULATION BY ZIP CODE CITRUS COUNTY RESIDENTS AND FLORIDA, JANUARY 2015 - SEPTEMBER 2017.

Area	Total Dental Hospitaliza-tions	Total Preventable Hospitaliza-tions	Percent of Total Dental Hospitaliza-tions	Total Dental Hospitaliza-tions Rate Per 1,000 Population	Total Preventable Hospitalizat-ions Rate Per 1,000 Population
January - September 2017					
34428 Crystal River	6	6	100.0	0.7	0.7
34429 Crystal River	5	4	80.0	0.6	0.5
34433 Dunnellon	8	5	62.5	1.1	0.7
34434 Dunnellon	7	5	71.4	0.8	0.6
34436 Floral City	11	10	90.9	1.4	1.3
34442 Hernando	11	10	90.9	0.7	0.6
34446 Homosassa	14	11	78.6	0.8	0.7
34448 Homosassa	9	9	100.0	0.9	0.9
34450 Inverness	10	10	100.0	1.0	1.0
34452 Inverness	8	6	75.0	0.6	0.5
34453 Inverness	7	4	57.1	0.7	0.4
34461 Lecanto	10	7	70.0	0.9	0.6
34465 Beverly Hills	13	12	92.3	0.8	0.7
Zip Code Total	119	99	83.2	0.8	0.7
Citrus County	119	99	83.2	0.8	0.7
Florida	13,797	11,416	82.7	0.7	0.6

Please note where there is a --- population data was not available for that particular zip code for that particular year.

Note: Oral Health Issues for January 2013 - September 2015 data are based on ICD 9 Codes 520-529. Preventable oral health issues for January 2013 - September 2015 data are based on the following CD 9 Codes 520.5, 520.6, 520.7, 521.0, 521.1-521.8, 522.0, 522.1, 522.4-522.8, 523.0-523.9, 524.3-524.6, 525.1, 525.3-525.9, 526.4, 526.5, 528.0-528.3, 528.5-528.7, 528.9 and 529.0. If the code was listed in either the main reason for the ER Visits or the principal diagnosis code or any of the 9 other diagnosis code the record was pulled. October 2015 - December 2015 oral health data are based on ICD 10 Codes K00-K14, preventable oral health were ICD 10 codes: K02, K03, K04, K05, K060, K061, K062, K08, K12, K13, M276, A690, K098.

Source: Agency for Health Care Administration Detailed Discharge Data, January 2015- September 2017; ESRI Business Solutions, Population, 2015-2017.

Prepared by: WellFlorida Council, 2018.

TABLE 163 CONT. TOTAL NUMBER OF DENTAL HOSPITALIZATIONS, TOTAL PREVENTABLE DENTAL HOSPITALIZATIONS, PERCENT OF TOTAL AND RATE PER 1,000 POPULATION BY ZIP CODE CITRUS COUNTY RESIDENTS AND FLORIDA, JANUARY 2015 - SEPTEMBER 2017.

Area	Total Dental Hospitaliza-tions	Total Preventable Hospitaliza-tions	Percent of Total Dental Hospitaliza-tions	Total Dental Hospitaliza-tions Rate Per 1,000 Population	Total Preventable Hospitalizat-ions Rate Per 1,000 Population
Estimated Calendar Year 2017					
34428 Crystal River	8	8	100.0	0.9	0.9
34429 Crystal River	7	5	80.0	0.8	0.6
34433 Dunnellon	11	7	62.5	1.5	0.9
34434 Dunnellon	9	7	71.4	1.1	0.8
34436 Floral City	15	13	90.9	1.9	1.7
34442 Hernando	15	13	90.9	0.9	0.8
34446 Homosassa	19	15	78.6	1.1	0.9
34448 Homosassa	12	12	100.0	1.1	1.1
34450 Inverness	13	13	100.0	1.3	1.3
34452 Inverness	11	8	75.0	0.9	0.6
34453 Inverness	9	5	57.1	0.9	0.5
34461 Lecanto	13	9	70.0	1.2	0.8
34465 Beverly Hills	17	16	92.3	1.1	1.0
Zip Code Total	159	132	83.2	1.1	0.9
Citrus County	159	132	83.2	1.1	0.9
Florida	18,396	15,221	82.7	0.9	0.7

Please note where there is a --- population data was not available for that particular zip code for that particular year.

Note: Oral Health Issues for January 2013 - September 2015 data are based on ICD 9 Codes 520-529. Preventable oral health issues for January 2013 - September 2015 data are based on the following CD 9 Codes 520.5, 520.6, 520.7, 521.0, 521.1-521.8, 522.0, 522.1, 522.4-522.8, 523.0-523.9, 524.3-524.6, 525.1, 525.3-525.9, 526.4, 526.5, 528.0-528.3, 528.5-528.7, 528.9 and 529.0. If the code was listed in either the main reason for the ER Visits or the principal diagnosis code or any of the 9 other diagnosis code the record was pulled. October 2015 - December 2015 oral health data are based on ICD 10 Codes K00-K14, preventable oral health were ICD 10 codes: K02, K03, K04, K05, K060, K061, K062, K08, K12, K13, M276, A690, K098.

Source: Agency for Health Care Administration Detailed Discharge Data, January 2015- September 2017; ESRI Business Solutions, Population, 2015-2017.

Prepared by: WellFlorida Council, 2018.

HOSPITALIZATIONS AND EMERGENCY DEPARTMENT (ED) VISITS

ALL HOSPITALIZATIONS

TABLE 164. TOTAL NUMBER AND RATE OF DISCHARGES AND AVOIDABLE DISCHARGES BY ZIP CODE FOR CITRUS COUNTY RESIDENTS AND FLORIDA, JANUARY 2015 – SEPTEMBER 2017.

Area	Total Population	Discharges	Discharge Rate Per 1,000 Population	0- 64 Population	Avoidable Discharges	Avoidable Discharge Rate Per 1,000 0-64 Population
Calendar Year 2015						
34428 Crystal River	9,221	1,428	154.9	6,790	110	16.2
34429 Crystal River	8,625	1,529	177.3	5,524	119	21.5
34433 Dunnellon	7,071	957	135.3	5,082	66	13.0
34434 Dunnellon	8,561	1,142	133.4	6,290	83	13.2
34436 Floral City	8,674	1,391	160.4	5,746	122	21.2
34442 Hernando	14,904	2,326	156.1	8,234	128	15.5
34446 Homosassa	16,288	2,871	176.3	9,478	157	16.6
34448 Homosassa	9,425	2,016	213.9	6,201	177	28.5
34450 Inverness	9,956	1,933	194.2	6,236	134	21.5
34452 Inverness	11,310	2,010	177.7	8,257	181	21.9
34453 Inverness	10,032	1,748	174.2	6,840	120	17.5
34461 Lecanto	11,432	1,748	152.9	7,306	90	12.3
34465 Beverly Hills	15,988	2,769	173.2	10,036	180	17.9
Zip Code Total	141,487	23,868	168.7	92,020	1,667	18.1
Citrus County	141,798	23,868	168.3	92,237	1,667	18.1
Florida	19,603,934	2,701,926	137.8	15,833,349	228,014	14.4

Please note where there is a --- population data was not available for that particular zip code for that particular year therefore no rate could be calculated.

Source: Agency for Health Care Administration Detailed Discharge Data, January 2015 - September 2017; ESRI Business Solutions, Population, 2015-2017.

Prepared by: WellFlorida Council, 2018.

TABLE 164 CONT. TOTAL NUMBER AND RATE OF DISCHARGES AND AVOIDABLE DISCHARGES BY ZIP CODE FOR CITRUS COUNTY RESIDENTS AND FLORIDA, JANUARY 2015 - SEPTEMBER 2017.

Area	Total Population	Discharges	Discharge Rate Per 1,000 Population	0- 64 Population	Avoidable Discharges	Avoidable Discharge Rate Per 1,000 0-64 Population
Calendar Year 2016						
34428 Crystal River	9,217	1,525	165.5	6,730	152	22.6
34429 Crystal River	8,778	1,484	169.1	5,567	98	17.6
34433 Dunnellon	6,958	981	141.0	4,996	86	17.2
34434 Dunnellon	9,089	1,093	120.3	6,672	86	12.9
34436 Floral City	7,790	1,403	180.1	5,186	124	23.9
34442 Hernando	14,999	2,351	156.7	8,403	168	20.0
34446 Homosassa	16,335	2,993	183.2	9,316	171	18.4
34448 Homosassa	10,215	1,954	191.3	6,744	139	20.6
34450 Inverness	10,484	1,866	178.0	6,470	128	19.8
34452 Inverness	11,955	2,007	167.9	8,629	163	18.9
34453 Inverness	10,091	1,703	168.8	6,880	132	19.2
34461 Lecanto	10,712	1,692	158.0	6,782	100	14.7
34465 Beverly Hills	16,129	2,667	165.4	10,083	178	17.7
Zip Code Total	142,752	23,719	166.2	92,458	1,725	18.7
Citrus County	143,042	23,719	165.8	92,646	1,725	18.6
Florida	20,108,440	2,717,932	135.2	16,183,315	230,526	14.2

Please note where there is a --- population data was not available for that particular zip code for that particular year therefore no rate could be calculated.

Source: Agency for Health Care Administration Detailed Discharge Data, January 2015 - September 2017; ESRI Business Solutions, Population, 2015-2017.

Prepared by: WellFlorida Council, 2018.

TABLE 164 CONT. TOTAL NUMBER AND RATE OF DISCHARGES AND AVOIDABLE DISCHARGES BY ZIP CODE FOR CITRUS COUNTY RESIDENTS AND FLORIDA, JANUARY 2015 - SEPTEMBER 2017.

Area	Total Population	Discharges	Discharge Rate Per 1,000 Population	0- 64 Population	Avoidable Discharges	Avoidable Discharge Rate Per 1,000 0-64 Population
January - September 2017						
34428 Crystal River	9,130	1,085	118.8	6,549	90	13.7
34429 Crystal River	8,305	997	120.0	5,260	66	12.5
34433 Dunnellon	7,152	669	93.5	5,057	38	7.5
34434 Dunnellon	8,650	883	102.1	6,337	72	11.4
34436 Floral City	7,914	1,051	132.8	5,186	104	20.1
34442 Hernando	16,018	1,780	111.1	8,864	129	14.6
34446 Homosassa	16,689	2,346	140.6	9,280	164	17.7
34448 Homosassa	10,584	1,456	137.6	6,844	112	16.4
34450 Inverness	10,374	1,446	139.4	6,403	92	14.4
34452 Inverness	12,331	1,480	120.0	8,817	108	12.2
34453 Inverness	10,117	1,296	128.1	6,820	97	14.2
34461 Lecanto	11,102	1,276	114.9	6,912	82	11.9
34465 Beverly Hills	16,158	1,984	122.8	10,062	141	14.0
Zip Code Total	144,524	17,749	122.8	92,391	1,295	14.0
Citrus County	144,825	17,749	122.6	92,589	1,295	14.0
Florida	20,619,313	1,927,023	93.5	16,456,381	161,415	9.8

Please note where there is a --- population data was not available for that particular zip code for that particular year therefore no rate could be calculated.

Source: Agency for Health Care Administration Detailed Discharge Data, January 2015 - September 2017; ESRI Business Solutions, Population, 2015-2017.

Prepared by: WellFlorida Council, 2018.

TABLE 164 CONT. TOTAL NUMBER AND RATE OF DISCHARGES AND AVOIDABLE DISCHARGES BY ZIP CODE FOR CITRUS COUNTY RESIDENTS AND FLORIDA, JANUARY 2015 - SEPTEMBER 2017.

Area	Total Population	Discharges	Discharge Rate Per 1,000 Population	0- 64 Population	Avoidable Discharges	Avoidable Discharge Rate Per 1,000 0-64 Population
Estimated Calendar Year 2017						
34428 Crystal River	9,130	1,447	158.5	6,549	120	18.3
34429 Crystal River	8,305	1,329	160.1	5,260	88	16.7
34433 Dunnellon	7,152	892	124.7	5,057	51	10.0
34434 Dunnellon	8,650	1,177	136.1	6,337	96	15.1
34436 Floral City	7,914	1,401	177.1	5,186	139	26.7
34442 Hernando	16,018	2,373	148.2	8,864	172	19.4
34446 Homosassa	16,689	3,128	187.4	9,280	219	23.6
34448 Homosassa	10,584	1,941	183.4	6,844	149	21.8
34450 Inverness	10,374	1,928	185.8	6,403	123	19.2
34452 Inverness	12,331	1,973	160.0	8,817	144	16.3
34453 Inverness	10,117	1,728	170.8	6,820	129	19.0
34461 Lecanto	11,102	1,701	153.2	6,912	109	15.8
34465 Beverly Hills	16,158	2,645	163.7	10,062	188	18.7
Zip Code Total	144,524	23,665	163.7	92,391	1,727	18.7
Citrus County	144,825	23,665	163.4	92,589	1,727	18.6
Florida	20,619,313	2,569,364	124.6	16,456,381	215,220	13.1

Please note where there is a --- population data was not available for that particular zip code for that particular year therefore no rate could be calculated.

Source: Agency for Health Care Administration Detailed Discharge Data, January 2015 - September 2017; ESRI Business Solutions, Population, 2015-2017.

Prepared by: WellFlorida Council, 2018.

TABLE 165. TOTAL NUMBER AND PERCENT OF DISCHARGES AND PATIENT DAYS BY ZIP CODE FOR CITRUS COUNTY RESIDENTS AND FLORIDA, JANUARY 2015 – SEPTEMBER 2017.

Area	Discharges	Percent of Discharges	Patient Days	Percent of Patient Days	ALOS *
2015					
34428 Crystal River	1,428	6.0	6,742	6.1	4.7
34429 Crystal River	1,529	6.4	7,342	6.7	4.8
34433 Dunnellon	957	4.0	4,996	4.5	5.2
34434 Dunnellon	1,142	4.8	5,770	5.2	5.1
34436 Floral City	1,391	5.8	6,273	5.7	4.5
34442 Hernando	2,283	9.6	10,757	9.7	4.7
34445 Holder	43	0.2	174	0.2	4.0
34446 Homosassa	2,871	12.0	13,944	12.6	4.9
34448 Homosassa	2,016	8.4	9,420	8.5	4.7
34450 Inverness	1,933	8.1	8,374	7.6	4.3
34452 Inverness	2,010	8.4	9,260	8.4	4.6
34453 Inverness	1,748	7.3	7,797	7.1	4.5
34461 Lecanto	1,748	7.3	7,527	6.8	4.3
34465 Beverly Hills	2,769	11.6	12,003	10.9	4.3
Zip Code Total	23,868	100.0	110,379	100.0	4.6
Citrus County	23,868	0.9	110,379	0.8	4.6
Florida	2,701,926		13,197,955		4.9

* ALOS is the average length of stay.

Source: Agency for Health Care Administration Detailed Discharge Data, January 2015-September 2017.

Prepared by: WellFlorida Council, 2018.

TABLE 165 CONT. TOTAL NUMBER AND PERCENT OF DISCHARGES AND PATIENT DAYS BY ZIP CODE FOR CITRUS COUNTY RESIDENTS AND FLORIDA, JANUARY 2015 - SEPTEMBER 2017.

Area	Discharges	Percent of Discharges	Patient Days	Percent of Patient Days	ALOS *
2016					
34428 Crystal River	1,525	6.4	7,127	6.4	4.7
34429 Crystal River	1,484	6.3	6,602	6.0	4.4
34433 Dunnellon	981	4.1	4,979	4.5	5.1
34434 Dunnellon	1,093	4.6	5,123	4.6	4.7
34436 Floral City	1,403	5.9	6,189	5.6	4.4
34442 Hernando	2,322	9.8	10,763	9.7	4.6
34445 Holder	29	0.1	115	0.1	4.0
34446 Homosassa	2,993	12.6	14,545	13.1	4.9
34448 Homosassa	1,954	8.2	8,934	8.1	4.6
34450 Inverness	1,866	7.9	9,030	8.2	4.8
34452 Inverness	2,007	8.5	9,318	8.4	4.6
34453 Inverness	1,703	7.2	8,212	7.4	4.8
34461 Lecanto	1,692	7.1	8,252	7.5	4.9
34465 Beverly Hills	2,667	11.2	11,537	10.4	4.3
Zip Code Total	23,719	100.0	110,726	100.0	4.7
Citrus County	23,719	0.9	110,726	0.8	4.7
Florida	2,717,932		13,335,167		4.9

* ALOS is the average length of stay.

Source: Agency for Health Care Administration Detailed Discharge Data, January 2015-September 2017.

Prepared by: WellFlorida Council, 2018.

TABLE 165 CONT. TOTAL NUMBER AND PERCENT OF DISCHARGES AND PATIENT DAYS BY ZIP CODE FOR CITRUS COUNTY RESIDENTS AND FLORIDA, JANUARY 2015 - SEPTEMBER 2017.

Area	Discharges	Percent of Discharges	Patient Days	Percent of Patient	ALOS *
January - September 2017					
34428 Crystal River	1,085	6.1	5,200	6.2	4.8
34429 Crystal River	997	5.6	4,686	5.6	4.7
34433 Dunnellon	669	3.8	3,179	3.8	4.8
34434 Dunnellon	883	5.0	4,545	5.4	5.1
34436 Floral City	1,051	5.9	5,080	6.1	4.8
34442 Hernando	1,747	9.8	7,588	9.1	4.3
34445 Holder	33	0.2	163	0.2	4.9
34446 Homosassa	2,346	13.2	11,052	13.2	4.7
34448 Homosassa	1,456	8.2	7,145	8.5	4.9
34450 Inverness	1,446	8.1	7,020	8.4	4.9
34452 Inverness	1,480	8.3	6,874	8.2	4.6
34453 Inverness	1,296	7.3	6,128	7.3	4.7
34461 Lecanto	1,276	7.2	6,011	7.2	4.7
34465 Beverly Hills	1,984	11.2	9,105	10.9	4.6
Zip Code Total	17,749	100.0	83,776	100.0	4.7
Citrus County	17,749	0.9	83,776	0.9	4.7
Florida	1,927,023		9,468,156		4.9

* ALOS is the average length of stay.

Source: Agency for Health Care Administration Detailed Discharge Data, January 2015-September 2017.

Prepared by: WellFlorida Council, 2018.

TABLE 165 CONT. TOTAL NUMBER AND PERCENT OF DISCHARGES AND PATIENT DAYS BY ZIP CODE FOR CITRUS COUNTY RESIDENTS AND FLORIDA, JANUARY 2015 - SEPTEMBER 2017.

Area	Discharges	Percent of Discharges	Patient Days	Percent of Patient Days	ALOS *
Estimated Calendar Year 2017					
34428 Crystal River	1,447	6.1	6,933	6.2	4.8
34429 Crystal River	1,329	5.6	6,248	5.6	4.7
34433 Dunnellon	892	3.8	4,239	3.8	4.8
34434 Dunnellon	1,177	5.0	6,060	5.4	5.1
34436 Floral City	1,401	5.9	6,773	6.1	4.8
34442 Hernando	2,329	9.8	10,117	9.1	4.3
34445 Holder	44	0.2	217	0.2	4.9
34446 Homosassa	3,128	13.2	14,736	13.2	4.7
34448 Homosassa	1,941	8.2	9,527	8.5	4.9
34450 Inverness	1,928	8.1	9,360	8.4	4.9
34452 Inverness	1,973	8.3	9,165	8.2	4.6
34453 Inverness	1,728	7.3	8,171	7.3	4.7
34461 Lecanto	1,701	7.2	8,015	7.2	4.7
34465 Beverly Hills	2,645	11.2	12,140	10.9	4.6
Zip Code Total	23,665	100.0	111,701	100.0	4.7
Citrus County	23,665	0.9	111,701	0.9	4.7
Florida	2,569,364		12,624,208		4.9

* ALOS is the average length of stay.

Source: Agency for Health Care Administration Detailed Discharge Data, January 2015-September 2017.

Prepared by: WellFlorida Council, 2018.

TABLE 166. TOTAL NUMBER AND PERCENT OF DISCHARGES AND PATIENT DAYS BY PAYOR SOURCE, CITRUS COUNTY AND FLORIDA, JANUARY 2015 – SEPTEMBER 2017.

Payor	Discharges		Patient Days	
	Number	Percent	Number	Percent
	Citrus County (2015)			
Medicare	14,705	61.6	71,039	64.4
Medicaid	3,636	15.2	15,667	14.2
Private Insurance	3,479	14.6	14,994	13.6
VA/Tri-Care	522	2.2	2,431	2.2
Self Pay/Non Payment	1,296	5.4	5,061	4.6
All Others **	230	1.0	1,187	1.1
Total	23,868	100.0	110,379	100.0
	Florida (2015)			
Medicare	1,218,412	45.1	6,750,113	51.1
Medicaid	560,950	20.8	2,584,653	19.6
Private Insurance	627,595	23.2	2,589,418	19.6
VA/Tri-Care	53,360	2.0	233,212	1.8
Self Pay/Non Payment	193,140	7.1	769,533	5.8
All Others **	48,469	1.8	271,026	2.1
Total	2,701,926	100.0	13,197,955	100.0
	Citrus County (2016)			
Medicare	14,454	60.9	70,091	63.3
Medicaid	3,600	15.2	15,966	14.4
Private Insurance	3,674	15.5	15,749	14.2
VA/Tri-Care	500	2.1	2,059	1.9
Self Pay/Non Payment	1,264	5.3	5,684	5.1
All Others **	227	1.0	1,177	1.1
Total	23,719	100.0	110,726	100.0
	Florida (2016)			
Medicare	1,228,916	45.2	6,801,484	51.0
Medicaid	545,528	20.1	2,573,726	19.3
Private Insurance	634,468	23.3	2,619,292	19.6
VA/Tri-Care	55,181	2.0	244,092	1.8
Self Pay/Non Payment	203,456	7.5	815,773	6.1
All Others **	50,383	1.9	280,800	2.1
Total	2,717,932	100.0	13,335,167	100.0

* All Others include Workers Compensation, Other State/Local Government, Other and KidCare.
** All Others include Workers Compensation, Other State/Local Government, Other and KidCare and Commercial Liability Coverage.
Source: Agency for Health Care Administration Detailed Discharge Data, January 2015 - September 2017.
Prepared by: WellFlorida Council, 2018.

TABLE 166 CONT. TOTAL NUMBER AND PERCENT OF DISCHARGES AND PATIENT DAYS BY PAYOR SOURCE, CITRUS COUNTY AND FLORIDA, JANUARY 2015 - SEPTEMBER 2017.

Payor	Discharges		Patient Days	
	Number	Percent	Number	Percent
	Citrus County (January - September 2017)			
Medicare	10,835	61.0	53,139	63.4
Medicaid	2,595	14.6	10,760	12.8
Private Insurance	2,632	14.8	11,787	14.1
VA/Tri-Care	444	2.5	2,141	2.6
Self Pay/Non Payment	1,080	6.1	5,184	6.2
All Others **	163	0.9	765	0.9
Total	17,749	100.0	83,776	100.0
	Citrus County (Estimated Calendar Year 2017)			
Medicare	14,447	61.0	70,852	63.4
Medicaid	3,460	14.6	14,347	12.8
Private Insurance	3,509	14.8	15,716	14.1
VA/Tri-Care	592	2.5	2,855	2.6
Self Pay/Non Payment	1,440	6.1	6,912	6.2
All Others **	217	0.9	1,020	0.9
Total	23,665	100.0	111,701	100.0
	Florida (January - September 2017)			
Medicare	886,861	46.0	4,871,966	51.5
Medicaid	377,048	19.6	1,793,231	18.9
Private Insurance	435,785	22.6	1,825,769	19.3
VA/Tri-Care	39,549	2.1	178,885	1.9
Self Pay/Non Payment	151,276	7.9	598,294	6.3
All Others **	36,504	1.9	200,011	2.1
Total	1,927,023	100.0	9,468,156	100.0
	Florida (Estimated Calendar Year 2017)			
Medicare	1,182,481	46.0	6,495,955	51.5
Medicaid	502,731	19.6	2,390,975	18.9
Private Insurance	581,047	22.6	2,434,359	19.3
VA/Tri-Care	52,732	2.1	238,513	1.9
Self Pay/Non Payment	201,701	7.9	797,725	6.3
All Others **	48,672	1.9	266,681	2.1
Total	2,569,364	100.0	12,624,208	100.0

* All Others include Workers Compensation, Other State/Local Government, Other and KidCare.

** All Others include Workers Compensation, Other State/Local Government, Other and KidCare and Commercial Liability Coverage.

Source: Agency for Health Care Administration Detailed Discharge Data, January 2015 - September 2017.

Prepared by: WellFlorida Council, 2018.

TABLE 167. NUMBER OF DISCHARGES AND PATIENT DAYS FOR THE TOP LEADING MS-DRGS PER YEAR, CITRUS COUNTY, JANUARY 2015 – SEPTEMBER 2017.

Medicare Severity Diagnosis-Related Group (MS-DRG)	Discharges	Percent of Discharges	Percent of Discharges Without Normal Newborns in Total
Calendar Year 2015			
Major Joint Replacement or Reattachment of Lower Extremity without MCC (470)	940	3.9	4.1
Psychoses (885)	810	3.4	3.5
Normal Newborn (795)	740	3.1	
Esophagitis, Gastroent & Mis Digestive Disorders W/O MCC (392)	731	3.1	3.2
Vaginal Delivery W/O Complicating Diagnoses (775)	534	2.2	2.3
Septicemia or Severe Sepsis without Mechanical Ventilation 96+ Hours with MCC(871)	452	1.9	2.0
Kidney and Urinary Tract Infections without MCC (690)	364	1.5	1.6
Cellulitis without MCC (603)	363	1.5	1.6
Circulatory Disorders Except Acute Myocardial Infaction, with Cardiac Catheterization without MCC (287)	350	1.5	1.5
Cardiac Arryhthmia and conduction Disorders without CC/MCC (310)	312	1.3	1.3
All Others	18,272	76.6	79.0
Total	23,868	100.0	100.0
Total Without Normal Newborns	23,128		
Calendar Year 2016			
Major Joint Replacement or Reattachment of Lower Extremity without MCC (470)	927	3.9	4.0
Psychoses (885)	924	3.9	4.0
Normal Newborn (795)	770	3.2	
Esophagitis, Gastroent & Mis Digestive Disorders W/O MCC (392)	689	2.9	3.0
Vaginal Delivery W/O Complicating Diagnoses (775)	564	2.4	2.5
Septicemia or Severe Sepsis without Mechanical Ventilation 96+ Hours with MCC(871)	507	2.1	2.2
Kidney and Urinary Tract Infections without MCC (690)	370	1.6	1.6
Cellulitis without MCC (603)	328	1.4	1.4
Circulatory Disorders Except Acute Myocardial Infaction, with Cardiac Catheterization without MCC (287)	327	1.4	1.4
Percutaneous Cardiovascular Procedure with Durg-Eluting Stent without MCC (247)	311	1.3	1.4
All Others	18,002	75.9	78.4
Total	23,719	100.0	100.0
Total Without Normal Newborns	22,949		

Source: Agency for Health Care Administration Detailed Discharge Data, January 2015 - September 2017.
Prepared by: WellFlorida Council, 2018.

TABLE 167 CONT. NUMBER OF DISCHARGES AND PATIENT DAYS FOR THE TOP LEADING MS-DRGS PER YEAR, CITRUS COUNTY, JANUARY 2015 - SEPTEMBER 2017.

Medicare Severity Diagnosis-Related Group (MS-DRG)	Discharges	Percent of Discharges	Percent of Discharges Without Normal Newborns in Total
January - September 2017			
Major Joint Replacement or Reattachment of Lower Extremity without MCC (470)	763	4.3	4.4
Psychoses (885)	751	4.2	4.4
Normal Newborn (795)	542	3.1	
Septicemia or Severe Sepsis without Mechanical Ventilation 96+ Hours with MCC(871)	418	2.4	2.4
Esophagitis, Gastroent & Mis Digestive Disorders W/O MCC (392)	413	2.3	2.4
Vaginal Delivery W/O Complicating Diagnoses (775)	412	2.3	2.4
Chronic Obustructive Pulmonary Disease with MCC (190)	311	1.8	1.8
Heart Failure and Shock with MCC (291)	293	1.7	1.7
Percutaneous Cardiovascular Procedure with Durg-Eluting Stent without MCC (247)	246	1.4	1.4
Circulatory Disorders Except Acute Myocardial Infaction, with Cardiac Catheterization without MCC (287)	225	1.3	1.3
All Others	13,375	75.4	77.7
Total	17,749	100.0	100.0
Total Without Normal Newborns	17,207		
Estimated Calendar Year 2017			
Major Joint Replacement or Reattachment of Lower Extremity without MCC (470)	1,017	4.3	4.4
Psychoses (885)	1,001	4.2	4.4
Normal Newborn (795)	723	3.1	
Septicemia or Severe Sepsis without Mechanical Ventilation 96+ Hours with MCC(871)	557	2.4	2.4
Esophagitis, Gastroent & Mis Digestive Disorders W/O MCC (392)	551	2.3	2.4
Vaginal Delivery W/O Complicating Diagnoses (775)	549	2.3	2.4
Chronic Obustructive Pulmonary Disease with MCC (190)	415	1.8	1.8
Heart Failure and Shock with MCC (291)	391	1.7	1.7
Percutaneous Cardiovascular Procedure with Durg-Eluting Stent without MCC (247)	328	1.4	1.4
Circulatory Disorders Except Acute Myocardial Infaction, with Cardiac Catheterization without MCC (287)	300	1.3	1.3
All Others	17,833	75.4	77.7
Total	23,665	100.0	100.0
Total Without Normal Newborns	22,943		

Source: Agency for Health Care Administration Detailed Discharge Data, January 2015 - September 2017.
Prepared by: WellFlorida Council, 2018.

AVOIDABLE DISCHARGES

TABLE 168. TOTAL NUMBER AND PERCENT OF AVOIDABLE DISCHARGES AND PATIENT DAYS BY PAYOR SOURCE FOR < 65 YEARS OF AGE, CITRUS COUNTY AND FLORIDA, JANUARY 2015 – SEPTEMBER 2017.

Payor	Citrus County				Florida			
	Discharges		Patient Days		Discharges		Patient Days	
	Number	Percent	Number	Percent	Number	Percent	Number	Percent
	Calender Year 2015							
Medicare	443	26.6	2,129	31.4	49,744	21.8	260,636	25.5
Medicaid	491	29.5	1,980	29.2	68,072	29.9	317,176	31.0
Private Insurance	381	22.9	1,510	22.3	62,925	27.6	266,938	26.1
VA/Tricare	52	3.1	219	3.2	5,159	2.3	21,115	2.1
Self Pay/Non Payment	281	16.9	856	12.6	36,978	16.2	132,051	12.9
All Others *	19	1.1	89	1.3	5,136	2.3	24,854	2.4
Total	1,667	100	6,783	100	228,014	100	1,022,770	100
	Calender Year 2016							
Medicare	488	28.3	2,605	29.3	50,802	22.0	298,974	25.6
Medicaid	479	27.8	2,705	30.4	65,683	28.5	356,168	30.5
Private Insurance	426	24.7	2,004	22.5	65,947	28.6	319,191	27.3
VA/Tricare	43	2.5	157	1.8	5,500	2.4	24,035	2.1
Self Pay/Non Payment	276	16.0	1,351	15.2	37,416	16.2	142,730	12.2
All Others *	13	0.8	79	0.9	5,178	2.2	27,016	2.3
Total	1,725	100	8,901	100	230,526	100	1,168,114	100
	January - September 2017							
Medicare	402	31.0	2,324	31.2	35,974	22.3	210,633	25.3
Medicaid	330	25.5	1,956	26.2	45,084	27.9	250,558	30.1
Private Insurance	274	21.2	1,727	23.2	45,136	28.0	229,036	27.5
VA/Tricare	40	3.1	195	2.6	3,865	2.4	17,242	2.1
Self Pay/Non Payment	235	18.1	1,172	15.7	27,538	17.1	104,834	12.6
All Others *	14	1.1	81	1.1	3,818	2.4	20,510	2.5
Total	1,295	100	7,455	100	161,415	100	832,813	100
	Estimated Calendar Year 2017							
Medicare	536	31.0	3,099	31.2	47,965	22.3	280,844	25.3
Medicaid	440	25.5	2,608	26.2	60,112	27.9	334,077	30.1
Private Insurance	365	21.2	2,303	23.2	60,181	28.0	305,381	27.5
VA/Tricare	53	3.1	260	2.6	5,153	2.4	22,989	2.1
Self Pay/Non Payment	313	18.1	1,563	15.7	36,717	17.1	139,779	12.6
All Others *	19	1.1	108	1.1	5,091	2.4	27,347	2.5
Total	1,727	100	9,940	100	215,220	100	1,110,417	100

* All Others include Workers Compensation, Other State/Local Government, Other, KidCare and Commercial Liability Coverage.
Source: Agency for Health Care Administration Detailed Discharge Data, January 2015-September 2017.
Prepared by: WellFlorida Council, 2018.

TABLE 169. TOP 10 REASONS FOR AVOIDABLE DISCHARGES FOR < 65 YEARS OF AGE, CITRUS COUNTY, JANUARY 2015 – SEPTEMBER 2017.

Avoidable Reason	Number	Percent of Total (N)
Calendar Year 2015 (N=1,667)		
Dehydration - volume depletion	533	32.0
Chronic Obstructive Pulmonary Disease	250	15.0
Cellulitis	244	14.6
Congestive Heart Failure	124	7.4
Gastroenteritis	97	5.8
Diabetes "A"	88	5.3
Grand mal status and other epileptic convulsions	75	4.5
Kidney/Urinary Infection	75	4.5
Asthma	74	4.4
Diabetes "B"	57	3.4
Calendar Year 2016 (N=1,725)		
Dehydration - volume depletion	743	43.1
Chronic Obstructive Pulmonary Disease	303	17.6
Cellulitis	114	6.6
Congestive Heart Failure	104	6.0
Diabetes "A"	100	5.8
Grand mal status and other epileptic convulsions	91	5.3
Nutritional deficiencies	91	5.3
Diabetes "B"	76	4.4
Gastroenteritis	75	4.3
Asthma	41	2.4

* This table lists the top leading causes of avoidable discharges. A discharge can have more than one avoidable reason.
Source: Agency for Health Care Administration, Discharge Data, January 2015 - September 2017.
Prepared by: WellFlorida Council, 2018.

TABLE 169 CONT. TOP 10 REASONS FOR AVOIDABLE DISCHARGES FOR < 65 YEARS OF AGE, CITRUS COUNTY, JANUARY 2015 - SEPTEMBER 2017. *

Avoidable Reason	Number	Percent of Total (N)
January - September 2017 (N=1,295)		
Dehydration - volume depletion	577	44.6
Chronic Obstructive Pulmonary Disease	262	20.2
Grand mal status and other epileptic convulsions	78	6.0
Congestive Heart Failure	72	5.6
Cellulitis	66	5.1
Diabetes "B"	65	5.0
Nutritional deficiencies	63	4.9
Diabetes "A"	62	4.8
Gastroenteritis	42	3.2
Asthma	28	2.2
Estimated Calendar Year 2017 (Estimated N = 1,727)		
Dehydration - volume depletion	769	44.5
Chronic Obstructive Pulmonary Disease	349	20.2
Grand mal status and other epileptic convulsions	104	6.0
Congestive Heart Failure	96	5.6
Cellulitis	88	5.1
Diabetes "B"	87	5.0
Nutritional deficiencies	84	4.9
Diabetes "A"	83	4.8
Gastroenteritis	56	3.2
Asthma	37	2.2

* This table lists the top leading causes of avoidable discharges. A discharge can have more than one avoidable reason.
Source: Agency for Health Care Administration, Discharge Data, January 2015 - September 2017.
Prepared by: WellFlorida Council, 2018.

EMERGENCY DEPARTMENT (ED) VISITS

TABLE 170. NUMBER OF ED VISITS AND AVOIDABLE ED VISITS AND RATE PER 1,000 POPULATION BY ZIP CODE, CITRUS COUNTY AND FLORIDA, JANUARY 2015 – SEPTEMBER 2017.

Area	Total Population	ED Visits	ED Visit Rate Per 1,000 Population	Avoidable ED Visits *	Avoidable ED Visit Rate Per 1,000 Population
2015					
34428 Crystal River	9,221	3,729	404.4	1,712	185.7
34429 Crystal River	8,625	3,455	400.6	1,575	182.7
34433 Dunnellon	7,071	2,253	318.6	967	136.8
34434 Dunnellon	8,561	3,291	384.4	1,476	172.4
34436 Floral City	8,674	3,190	367.8	1,424	164.2
34442 Hernando	14,904	5,351	359.0	2,373	159.2
34446 Homosassa	16,288	5,389	330.9	2,449	150.3
34448 Homosassa	9,425	4,330	459.4	1,748	185.5
34450 Inverness	9,956	4,206	422.5	2,321	233.1
34452 Inverness	11,310	5,301	468.7	1,756	155.3
34453 Inverness	10,032	4,122	410.9	1,331	132.7
34461 Lecanto	11,432	3,294	288.1	2,944	257.5
34465 Beverly Hills	15,988	6,343	396.7	1,992	124.6
Zip Code Total	141,487	54,254	383.5	24,068	170.1
Citrus County	141,798	54,254	382.6	24,071	169.8
Florida	19,603,934	8,055,759	410.9	3,952,549	201.6

* Avoidable ED Visits are classified into four categories using the NYU Algorithm: (1) Non Emergent, (2) Emergent/primary care treatable, (3) Emergent/emergency department care required but preventable/avoidable, (4) Emergent/emergency department care required, not preventable/avoidable. Therefore, the first three were combined to create the total number of avoidable ED visits.
Source: Broward Regional Health Planning Council, http://healthdata.brhpc.org/Default.aspx?pid=nyualgo, July 26, 2018; ESRI Business Solutions January 2015-September 2017
Prepared by: WellFlorida Council, 2018.

TABLE 170 CONT. TOTAL NUMBER OF ED VISITS AND AVOIDABLE ED VISITS AND RATE PER 1,000 POPULATION BY ZIP CODE, CITRUS COUNTY AND FLORIDA, JANUARY 2015 - SEPTEMBER 2017.

Area	Total Population	ED Visits	ED Visit Rate Per 1,000 Population	Avoidable ED Visits *	Avoidable ED Visit Rate Per 1,000 Population
2016					
34428 Crystal River	9,217	4,160	451.3	1,977	214.5
34429 Crystal River	8,778	3,665	417.5	1,704	194.1
34433 Dunnellon	6,958	2,517	361.7	1,104	158.7
34434 Dunnellon	9,089	3,453	379.9	1,522	167.4
34436 Floral City	7,790	3,367	432.2	1,448	185.9
34442 Hernando	14,999	5,677	378.5	2,475	165.0
34446 Homosassa	16,335	5,861	358.8	2,626	160.8
34448 Homosassa	10,215	4,435	434.2	1,799	176.1
34450 Inverness	10,484	4,494	428.7	2,398	228.8
34452 Inverness	11,955	5,457	456.5	1,988	166.3
34453 Inverness	10,091	4,642	460.0	1,492	147.8
34461 Lecanto	10,712	3,366	314.2	3,045	284.3
34465 Beverly Hills	16,129	6,789	420.9	2,027	125.7
Zip Code Total	142,752	57,883	405.5	25,605	179.4
Citrus County	143,042	57,883	404.7	25,609	179.0
Florida	20,108,440	8,436,665	419.6	4,018,125	199.8

* Avoidable ED Visits are classified into four categories using the NYU Algorithm: (1) Non Emergent, (2) Emergent/primary care treatable, (3) Emergent/emergency department care required but preventable/avoidable, (4) Emergent/emergency department care required, not preventable/avoidable. Therefore, the first three were combined to create the total number of avoidable ED visits.
Source: Broward Regional Health Planning Council, http://healthdata.brhpc.org/Default.aspx?pid=nyualgo, July 26, 2018; ESRI Business Solutions January 2015-September 2017
Prepared by: WellFlorida Council, 2018.

TABLE 170 CONT. TOTAL NUMBER OF ED VISITS AND AVOIDABLE ED VISITS AND RATE PER 1,000 POPULATION BY ZIP CODE, CITRUS COUNTY AND FLORIDA, JANUARY 2015 - SEPTEMBER 2017.

Area	Total Population	ED Visits	ED Visit Rate Per 1,000 Population	Avoidable ED Visits *	Avoidable ED Visit Rate Per 1,000 Population
January - September 2017					
34428 Crystal River	9,130	3,165	346.7	NA	---
34429 Crystal River	8,305	2,718	327.3	NA	---
34433 Dunnellon	7,152	1,884	263.4	NA	---
34434 Dunnellon	8,650	2,785	322.0	NA	---
34436 Floral City	7,914	2,561	323.6	NA	---
34442 Hernando	16,018	4,477	279.5	NA	---
34446 Homosassa	16,689	4,612	276.3	NA	---
34448 Homosassa	10,584	3,560	336.4	NA	---
34450 Inverness	10,374	3,546	341.8	NA	---
34452 Inverness	12,331	4,533	367.6	NA	---
34453 Inverness	10,117	3,783	373.9	NA	---
34461 Lecanto	11,102	2,845	256.3	NA	---
34465 Beverly Hills	16,158	5,108	316.1	NA	---
Zip Code Total	144,524	45,577	315.4	NA	---
Citrus County	144,825	45,577	314.7	NA	---
Florida	20,619,313	6,305,539	305.8	NA	---

* Avoidable ED Visits are classified into four categories using the NYU Algorithm: (1) Non Emergent, (2) Emergent/primary care treatable, (3) Emergent/emergency department care required but preventable/avoidable, (4) Emergent/emergency department care required, not preventable/avoidable. Therefore, the first three were combined to create the total number of avoidable ED visits.
Source: Broward Regional Health Planning Council, http://healthdata.brhpc.org/Default.aspx?pid=nyualgo, July 26, 2018; ESRI Business Solutions January 2015-September 2017
Prepared by: WellFlorida Council, 2018.

TABLE 170 CONT. TOTAL NUMBER OF ED VISITS AND AVOIDABLE ED VISITS AND RATE PER 1,000 POPULATION BY ZIP CODE, CITRUS COUNTY AND FLORIDA, JANUARY 2015 - SEPTEMBER 2017.

Area	Total Population	ED Visits	ED Visit Rate Per 1,000 Population	Avoidable ED Visits *	Avoidable ED Visit Rate Per 1,000 Population
Estimated Calendar Year 2017					
34428 Crystal River	9,130	4,220	462.2	NA	---
34429 Crystal River	8,305	3,624	436.4	NA	---
34433 Dunnellon	7,152	2,512	351.2	NA	---
34434 Dunnellon	8,650	3,713	429.3	NA	---
34436 Floral City	7,914	3,415	431.5	NA	---
34442 Hernando	16,018	5,969	372.7	NA	---
34446 Homosassa	16,689	6,149	368.5	NA	---
34448 Homosassa	10,584	4,747	448.5	NA	---
34450 Inverness	10,374	4,728	455.8	NA	---
34452 Inverness	12,331	6,044	490.1	NA	---
34453 Inverness	10,117	5,044	498.6	NA	---
34461 Lecanto	11,102	3,793	341.7	NA	---
34465 Beverly Hills	16,158	6,811	421.5	NA	---
Zip Code Total	144,524	60,769	420.5	NA	---
Citrus County	144,825	60,769	419.6	NA	---
Florida	20,619,313	8,407,385	407.7	NA	---

* Avoidable ED Visits are classified into four categories using the NYU Algorithm: (1) Non Emergent, (2) Emergent/primary care treatable, (3) Emergent/emergency department care required but preventable/avoidable, (4) Emergent/emergency department care required, not preventable/avoidable. Therefore, the first three were combined to create the total number of avoidable ED visits.
Source: Broward Regional Health Planning Council, http://healthdata.brhpc.org/Default.aspx?pid=nyualgo, July 26, 2018; ESRI Business Solutions January 2015-September 2017
Prepared by: WellFlorida Council, 2018.

TABLE 171. NUMBER AND PERCENT OF EMERGENCY DEPARTMENT VISITS BY PAYOR SOURCE, CITRUS COUNTY AND FLORIDA, JANUARY 2015 – SEPTEMBER 2017.

Payor Source	Citrus County		Florida	
	Number	Percent	Number	Percent
2015				
Medicare	15,395	28.4	1,423,736	17.7
Medicaid	17,531	32.3	2,765,685	34.3
Private	9,939	18.3	1,970,130	24.5
VA/Tricare	1,190	2.2	149,604	1.9
Self Pay/Non Payment	9,090	16.8	1,476,569	18.3
All Others *	1,109	2.0	270,035	3.4
Total	54,254	100.0	8,055,759	100.0
2016				
Medicare	16,568	28.6	1,518,811	18.0
Medicaid	18,097	31.3	2,853,027	33.8
Private	11,334	19.6	2,113,422	25.1
VA/Tricare	1,235	2.1	157,912	1.9
Self Pay/Non Payment	9,458	16.3	1,510,897	17.9
All Others *	1,191	2.1	282,596	3.3
Total	57,883	100.0	8,436,665	100.0
January - September 2017				
Medicare	13,473	29.6	1,196,903	19.0
Medicaid	13,903	30.5	2,042,306	32.4
Private	8,370	18.4	1,591,279	25.2
VA/Tricare	1,109	2.4	120,286	1.9
Self Pay/Non Payment	7,962	17.5	1,147,089	18.2
All Others *	760	1.7	207,676	3.3
Total	45,577	100.0	6,305,539	100.0
Estimated Calendar Year 2017				
Medicare	17,964	29.6	1,595,871	19.0
Medicaid	18,537	30.5	2,723,075	32.4
Private	11,160	18.4	2,121,705	25.2
VA/Tricare	1,479	2.4	160,381	1.9
Self Pay/Non Payment	10,616	17.5	1,529,452	18.2
All Others *	1,013	1.7	276,901	3.3
Total	60,769	100.0	8,407,385	100.0

Please note that this data only includes emergency department visits in which emergency department registration occurs and the patient is not admitted for inpatient care at the reporting entity.

* All Others include Workers Compensation, Other State/Local Government, Other, Kidcare, Commercial Liability Coverage, and Unknown.

Source: Agency for Health Care Administration Emergency Department Visit Data, January 2015 - September 2017.

Prepared by: WellFlorida Council, 2018.

TABLE 172. NUMBER AND PERCENT OF THE MAIN REASON FOR EMERGENCY DEPARTMENT VISITS BY YEAR, CITRUS COUNTY, JANUARY 2015 – SEPTEMBER 2017.

ICD 9 Code	Number	Percent
January - September 2015 **		
Abdominal pain, unspecified site (789.00)	1,970	4.9
Chest Pain, unspecified (786.50)	1,357	3.4
Pain in Limb (729.5)	1,313	3.3
Cough (786.2)	1,176	2.9
Abdominal pain other specified site (789.09)	1,168	2.9
All Others	33,169	82.6
Total	40,153	100.0
ICD 10 Code	Number	Percent
October - December 2015 **		
Unspecified abdominal pain (R10.9)	894	6.3
Cough (R05)	560	4.0
Low back pain (M54.5)	472	3.3
Headache (R51)	431	3.1
Chest pain, unspecified (R07.9)	421	3.0
All Others	11,323	80.3
Total	14,101	100.0
Calendar Year 2016		
Unspecified abdominal pain (R10.9)	3,718	6.4
Cough (R05)	2,558	4.4
Chest pain, unspecified (R07.9)	2,396	4.1
Low back pain (M54.5)	1,856	3.2
Headache (R51)	1,751	3.0
All Others	45,604	78.8
Total	57,883	100.0

* Please note that this data only includes emergency department visits in which emergency department registration occurs and the patient is not admitted for inpatient care at the reporting entity.
** ICD Codes changed from the 9th version to the 10th version in October 2015, therefore data is split between the first three quarters of 2015 (9th version) and the last quarter of 2015 (10th version).
Source: Agency for Health Care Administration Emergency Department Data, January 2015 - September 2017.
Prepared by: WellFlorida Council, 2018.

TABLE 172 CONT. NUMBER AND PERCENT OF THE MAIN REASON FOR EMERGENCY DEPARTMENT VISIT BY YEAR, CITRUS COUNTY, CALENDAR YEARS JANUARY 2015 - SEPTEMBER 2017. *

ICD 10 Code	Number	Percent
January - September 2017		
Unspecified abdominal pain (R10.9)	2,747	6.0
Chest pain, unspecified (R07.9)	2,021	4.4
Cough (R05)	1,665	3.7
Low back pain (M54.5)	1,590	3.5
Headache (R51)	1,447	3.2
All Others	36,107	79.2
Total	45,577	100.0
Estimated Calendar Year 2017		
Unspecified abdominal pain (R10.9)	3,663	6.0
Chest pain, unspecified (R07.9)	2,695	4.4
Cough (R05)	2,220	3.7
Low back pain (M54.5)	2,120	3.5
Headache (R51)	1,929	3.2
All Others	48,143	79.2
Total	60,769	100.0

* Please note that this data only includes emergency department visits in which emergency department registration occurs and the patient is not admitted for inpatient care at the reporting entity.
** ICD Codes changed from the 9th version to the 10th version in October 2015, therefore data is split between the first three quarters of 2015 (9th version) and the last quarter of 2015 (10th version).
Source: Agency for Health Care Administration Emergency Department Data, January 2015 - September 2017.
Prepared by: WellFlorida Council, 2018.

This page intentionally left blank.

Florida State Health Improvement Plan (SHIP) 2017-2021 Priority Areas and Their Links to Citrus County Health Issues

HEALTH EQUITY

Poverty - Pages 111-114, 116

Table 39. Estimated Number and Percent of Persons by Age by Selected Levels of Poverty in the Past 12 Months, by Zip Code Tabulation Area (ZCTA), Citrus County and Florida, 2012-2016.

Table 41. Estimated Number and Percent of Persons by Selected Races and Ethnicity by Selected Level of Poverty in the Past 12 Months, by Zip code Tabulations Area (ZCTA), Citrus County and Florida, 2012-2016.

Mortality – Pages 156, 160, 171-179

Table 70. Citrus County Top 10 Rankings for Causes of Deaths by Race and Ethnicity and How Florida Compares, 2012-2016

Table 73. Top 10 Causes of Death Rankings for Citrus County and Florida and How They Rank Against East Other, 20120-2016.

Table 76. Top 10 Causes of Death Rates for White Races, Citrus County and Florida, 2012-2016.

Table 77. Top 10 Causes of Death Rates for Black Races, Citrus County and Florida, 2012-2016.

Table 78. Top 10 Causes of Deaths Rates for Hispanics, Citrus County and Florida, 2012-2016.

Maternal and Child Health – Pages 235, 238

Table 114. Total Number and Percent of Births That Received Care in First Trimester by Race and Ethnicity, Citrus County and Florida, 2010-2017.

Table 117. Total Number and Percent of Repeat Births for 15-19 Years of Age Mothers by Race and Ethnicity, Citrus County and Florida, 2010-2017.

MATERNAL AND CHILD HEALTH

Pages 204-207

Table 91. Infant Death Rates for SIDS and SUIDS per 1,000 Total Live Births by Year, Citrus County and Florida, 2007-2016.

Table 92. Infant Death Rates for Perinatal Conditions and Congenital & Chromosomal Anomalies Rates by Year, Citrus County and Florida, 2007-2016.

Table 93. Infant Death Rates From Unintentional Suffocation and Strangulation in Bed and Infant Death Rates From Unintentional Suffocation and Strangulation Per 1,000 Total Live Births by Year, Citrus County and Florida, 2007-2016.

Table 94. Neonatal Death Rates and Post Neonatal Death Rates per 1,000 Total Live Births by Year, Citrus County and Florida, 2007-201dfdasaafdkloasfdafdafdTable 110. Total Births and Birth Rates Per 1,000 Total Population by Race and Ethnicity, Citrus County and Florida, 2010-2017.

Pages 231-248

Table 110. Total Births and Birth Rates Per 1,000 Total Population by Race and Ethnicity, Citrus County and Florida, 2010-2017.

Table 111. Total Infant Deaths and Rates Per 1,000 Live Births by Race and Ethnicity, Citrus County and Florida, 2010-2017.

Table 112. Total Number and Percent of Low Birthweight Births by Race and Ethnicity, Citrus County and Florida, 2010-2017.

Table 113. Total Number and percent of Births That Were Very Low Birthweight Births by Race and Ethnicity, Citrus County and Florida, 2010-2017.

Table 114. Total Number and Percent of Births That Received Care in First Trimester by Race and Ethnicity, Citrus County and Florida, 2010-2017.

Table 115. Total Number and Percent of Births That Received Late (3rd Trimester) or No Prenatal Care by Race and Ethnicity, Citrus County and Florida, 2010-2017.

Table 116. Total Number Teen Births (15-17 Years Old) and Rate Per 1,000 15-17 Years of Age Female Population by Race and Ethnicity, Citrus County and Florida, 2010-2017.

Table 117. Total Number and Percent of Repeat Births for 15-19 Years of Age Mothers by Race and Ethnicity, Citrus County and Florida, 2010-2017.

Table 118. Total Number and Percent of Births With Medicaid as the Payment Source by Race and Ethnicity, Citrus County and Florida, 2010-2017.

Table 119. Number of Births by Type of Payment Source for All Races, Citrus County and Florida, 2010-2017.

Table 120. Percent of Births by Type of Payment Source for All Births, Citrus County and Florida, 2010-2017.

Table 121. Total Number Live Births by Race by Zip Code, Citrus County and Florida, 2013-2017.

Table 122. Total Number of Infant Deaths and Rate per 1,000 Live Births by Race, by Zip Code, Citrus County and Florida, 2013-2017.

Table 123. Total Number and Percent Low Birthweight Births by Race, by Zip Code, Citrus County and Florida, 2013-2017.

Table 124. Total Number and Percent of Births That Received Care in the First Trimester by Race, by Zip Code, Citrus County and Florida, 2013-2017.

Table 125. Total Number of Births by Delivery Payment Source and Zip Code, Citrus County and Florida, 2013-2017.

Table 126. Percent of Births by Delivery Payment Source and Zip Code, Citrus County and Florida, 2013-2017.

Table 127. Total Number and Percent of Hispanic Births by Selected Indicators by Zip Code, Citrus County and Florida, 2013-2017.

IMMUNIZATIONS

Page 149

Table 62. Number and Percent of Kindergartners and Seventh Graders Immunized, Citrus County and Florida, 2007-2018

Page 271

Table 142. Selected Vaccine Preventable Disease Cases and Rates per 100,000 population, Citrus County and Florida, 2006-2016.

INJURY, SAFETY, AND VIOLENCE

Pages 156-161

Table 70. Citrus County Top 10 Rankings for Causes of Deaths by Race and Ethnicity and How Florida Compares, 2012-2016

Table 71. Citrus County Top 10 Rankings for Causes of Deaths by Gender and How Florida Compares, 2012-2016

Table 72. Citrus County top 11 Rankings For Causes of Deaths by Age Groups and How Florida Compares, 2012-2016

Table 73. Top 10 Causes of Death Rankings for Citrus County and Florida and How They Rank Against East Other, 20120-2016.

Table 74. Total Number of Deaths and Percent of Total Deaths for Citrus County and Florida, Based on the 2012-2016 Ranking for All Races, Citrus County.

Pages 164-165

Figure 18. Unintentional Injuries Death Rates, Citrus County and Florida, 2012-2016.

Figure 19. Motor Vehicle Crash Death Rates, Citrus County and Florida, 2012-2016.

Page 225

Table 105. Total Number and Rate per 100,000 Population for Domestic Violence Offenses, Citrus County and Florida, 2007-2016

Page 228

Table 109. Number and Rate of Various Motor Vehicle Traffic Crashes, Motor Vehicle Traffic Crash Injuries and Deaths, by County and Year, 2006-2016

HEALTHY WEIGHT, NUTRITION AND PHYSICAL ACTIVITY

Page 265-269

Table 140. Comparison of Selected BRFSS Indicators for Citrus County and Florida, 2016.

Pages 275-276

Table 148. Miscellaneous Food Access, Citrus County and Florida, 2017

Table 149. Food Desert Census Tracts, Citrus County and Florida, 2017

Table 150. Number of Recreation and Fitness Facility Access and Rates Per 100,000 Population, Citrus County and Florida, 2017.

BEHAVIORAL HEALTH – INCLUDES MENTAL ILLNESS AND SUBUSTANCE ABUSE

Pages 219-224

Table 100. MSDRGs Used to Define the Hospitalizations for Mental Health Issues.

Table 101. Number and Rate of Hospitalizations per 1,000 for Mental Health Reasons for Selected Age Groups, 2011-2015.

Table 102. Number and Rate of Emergency Department Visits per 1,000 for Mental Health Reasons for Selected Age Groups, 2011-2015.

Table 103. Number of Involuntary Exam Initiations (Baker Acts) by Selected Age Groups for Residents of Citrus County and Florida, 2003-2008

Table 104. Total Number and Rate per 100,000 Population of Involuntary Exam Initiations (Baker Acts) for Residents of Citrus County and Florida, 2009-2015

Pages 219 and 221

Figure 31. Mental Health Hospitalizations, Rate Per 1,000 Population.

Figure 32. Mental Health ED Visits, Rate Per 1,000 Population.

SEXUALLY TRANSMITTED DISEASES (STDS) – INCLUDES OTHER INFECTIOUS DISEASES

Pages 270-272

Table 141. Total Number of STD's (Gonorrhea, Chlamydia & Infectious Syphilis Cases), Total Enteric Diseases, Total Zoonosis Disease and Rates per 100,000 Population, Citrus County and Florida, 2006-2016.

Table 142. Selected Vaccine Preventable Disease Cases and Rates per 100,000 population, Citrus County and Florida, 2006-2016.

Table 143. Reported HIV Cases and AIDS Cases and Rates per 100,000 Population, Citrus County and Florida, 2006-2016.

CHRONIC DISEASES AND CONDITIONS – INCLUDES TOBACCO-RELATED ILLNESSES AND CANCER

Pages 156-161

Table 70. Citrus County Top 10 Rankings for Causes of Deaths by Race and Ethnicity and How Florida Compares, 2012-2016

Table 71. Citrus County Top 10 Rankings for Causes of Deaths by Gender and How Florida Compares, 2012-2016

Table 72. Citrus County top 11 Rankings For Causes of Deaths by Age Groups and How Florida Compares, 2012-2016

Table 73. Top 10 Causes of Death Rankings for Citrus County and Florida and How They Rank Against East Other, 20120-2016.

Table 74. Total Number of Deaths and Percent of Total Deaths for Citrus County and Florida, Based on the 2012-2016 Ranking for All Races, Citrus County.

Table 75. Top 10 Causes of Death Rates for All Races, Citrus County and Florida, 2012-2016.

Pages 162-167

Figure 14. Heart Disease Death Rates, Citrus County and Florida, 2012-2016.

Figure 15. Cancer Death Rates, Citrus County and Florida, 2012-2016.

Figure 16. CLRD Death Rates, Citrus County and Florida, 2012-2016.

Figure 17. Stroke Death Rates, Citrus County and Florida, 2012-2016.

Figure 20. Diabetes Death Rates, Citrus County and Florida, 2012-2016.

Figure 21. Hypertension Death Rates, Citrus County and Florida, 2012-2016.

Figure 22. Liver Disease Death Rates, Citrus County and Florida, 2012-2016.

Figure 23. Alzheimer's Disease Death Rates, Citrus County and Florida, 2012-2016.

Pages 189, 191, 193, 195, 200

Map 7. Heart Disease Deaths, Age Adjusted Death Rates by Zip Code, 2012-2016

Map 8. Cancer Deaths, Age Adjusted Death Rates by Zip Code, 2012-2016

Map 9. Chronic Lower Respiratory Disease (CLRD) Deaths, Age Adjusted Death Rates by Zip Code, 2012-2016

Map 10. Stroke Deaths, Age Adjusted Death Rates by Zip Code, 2012-2016

Map 12. Diabetes Deaths, Age Adjusted Death Rates by Zip Code, 2012-2016

Pages 249-264

Table 128. Comparison of Selected Cancer Prevalence Indicators by County and Florida, 2016.

Table 129. Comparison of Colorectal Cancer Screening Indicators by County and Florida, 2016.

Table 130. Comparison of Selected Prostate Cancer Screening Indicators by County and Florida, 2016.

Table 131. Comparison of Selected Women's Health Cancer Screening Indicators by County and Florida, 2016.

Table 132. Number and Age-Adjusted Death Rates Per 100,000 Population for All Races by Type of Cancer by County and Florida, 2015-2017.

Table 133. Number and Age-Adjusted Death Rates Per 100,000 Population for White Races by Type of Cancer by County and Florida, 2015-2017.

Table 134. Number and Age-Adjusted Death Rates Per 100,000 Population for Black Races by Type of Cancer by County and Florida, 2015-2017.

Table 135. Number and Age-Adjusted Death Rates Per 100,000 Population for Hispanics by Type of Cancer by County and Florida, 2015-2017.

Table 136. Number and Age-Adjusted Death Rates Per 100,000 Population for Females by Type of Cancer by County and Florida, 2015-2017.

Table 137. Number and Age-Adjusted Death Rates Per 100,000 Population for Males by Type of Cancer by County and Florida, 2015-2017.

Table 138. Age-Adjusted Rates Per 100,000 Population for Selected Types of Cancer Incidences for All Races and Hispanics, Citrus County and Florida, 2011-2015.

Table 139. Age-Adjusted Rates Per 100,000 Population for Selected Types of Cancer Incidences for White and Black Races, Citrus County and Florida, 2011-2015.

Technical Notes

2010 U.S. CENSUS DATA

The 2010 U.S. Census data provides the official counts of the population and housing units for the nation, counties, cities and towns. In the past, short and long forms were sent out every ten years. Now, only the short forms are sent out every ten years. Information collected on the long forms in the past are now asked on the yearly American Community Surveys. 2010 Census data is shown for the population in various breakouts to show the official counts by Zip Code Tabulation Areas, county and state level.

AMERICAN COMMUNITY SURVEY DATA

The American Community Survey (ACS) data is released in one-year, or five-year estimates depending on what level of data is shown. Traditionally, short forms and long forms were sent out to addresses every 10 years. The American Community Survey was designed to replace the long form and it is now sent to only a sample of the population each year instead of every ten years, so that ongoing estimates may be available. The ACS reports contain estimates, not the official counts. The U.S. Census states that you should not compare 2010 Census numbers to ACS data; they also suggest that you only compare ACS data when the data are different sets of years. Therefore, to compare 2005-2009 ACS data you would not compare it with any other set until the 2010-2014 data is released. Three year estimates have been released in the past but are no longer being released. Individual sets of years of data for the ACS may be compared to each other. Please remember that the ACS data are not the actual count but a sample of the population over the selected time period. For more detailed information on the American Community Survey please refer to https://www.census.gov/programs-surveys/acs/guidance/comparing-acs-data/2014.html.

Since previous data that was collected on the old long forms were not collected during the 2010 official counts, there is no data from that point for education levels and income information in the 2010 counts. The income information and education data estimates are shown from the latest ACS. Various other data from the latest ACS are included in this report as well to show the latest estimates. To be able to compare Zip Code Tabulation Area level data, data from the five-year estimates has to be utilized.

AVAILABILITY OF SERVICES

To show various services that are available to persons in the county, rates are shown for the acute care hospital beds, nursing home beds, various types of doctors and dentists and dental services.

AVOIDABLE DISCHARGES/INPATIENT HOSPITALIZATIONS

Avoidable discharges are based on the ACS Conditions study done by John Billings. Only discharges for the less than 65 population are looked at. The codes are listed at http://wagner.nyu.edu/chpsr/acs_codes.pdf.

AVOIDABLE EMERGENCY DEPARTMENT (ED) VISITS

Avoidable emergency department visits are based on the NYU Algorithm. ED visits are classified into four categories based on the NYU Algorithm: (1) Non Emergent, (2) Emergent/Primary Care Treatable, (3)

Emergent/Emergency Department Care Required But Preventable/Avoidable and (4) Emergent/Emergency Department Care Required Not Preventable/Avoidable. Therefore the first three categories were combined to create the total number of Avoidable ED Visits. This data is based on all ED visits no matter what the age of the patient.

BEHAVIORAL RISK FACTOR SURVEILLANCE SYSTEM (BRFSS) DATA

The Florida Department of Health conducts the Behavioral Risk Factor Surveillance System (BRFSS) with financial and technical assistance from the Centers for Disease Control and Prevention (CDC). This state based telephone surveillance system collects self-reported data on individual risk behaviors and preventive health practices related to the leading causes of morbidity and mortality in the United States. BRFSS indicators are summarized only at the state and County level.

BIRTHS

Various birth, infant deaths are shown for the maternal and child data. Data by race is shown for comparison. Low birthweight births, very low birthweight births are shown as well as teen birth rates and repeat birth rates. Trimester of care services and when they were started are also shown for comparison. Payor sources for the deliveries are shown as well. Data is shown when available as well by zip code levels. Rates are mostly based on per 1,000 live births unless stated as a percent of total births or per a certain stated population.

BUSINESSES

Data for business sizes and selected types are shown from the latest County Business Patterns produced from the U.S. Census Bureau.

COUNTY HEALTH RANKINGS

The County Health Rankings are a key component of the Mobilizing Action Toward Community Health (MATCH) collaboration project between the Robert Wood Johnson Foundation and the University of Wisconsin Population Health Institute. Counties receive a rank relative to the health of other counties in the state. Counties having high ranks, e.g. 1 or 2, are considered to be the "healthiest". Health is viewed as a ulti-factorial construct. Counties are ranked relative to the health of other counties in the same state on the following summary measures:

I. Health Outcomes--rankings are based on an equal weighting of one length of life (mortality) measure and four quality of life (morbidity) measures.
II. Health Factors--rankings are based on weighted scores of four types of factors:
    a. Health Behaviors (9 measures)
    b. Clinical Care (7 measures)
    c. Social and Economic (8 measures)
    d. Physical Environment (5 measures)

For more detailed information please check http://www.countyhealthrankings.org/ranking-methods.

CRUDE VERSUS AGE-ADJUSTED MORTALITY RATES

Both the crude and the age-adjusted death rates (AADR) are displayed in this report. Crude rates are merely the actual number of deaths for a given cause for a desired population divided by total number in the desired population and then multiplied by 100,000 to get the rate per 100,000 population, while AADR represent crude rates adjusted to standardize the population distribution effects on the rate.

Although useful for certain purposes, the crude death rate as a comparative measure has a major shortcoming. It is a function of the age distribution of the population at risk. For example, the population at risk in one county may be primarily elderly persons ages 65 and older while the population at risk in another county may be primarily of persons ages 40 to 50. Crude rates are recommended when a summary measure is needed and it is not necessary or desirable to adjust for other factors.

The frequency with which health events occur is almost always related to age. In fact, the relationship of age to risk often dwarfs other important risk factors. For example, acute respiratory infections are more common in children of school age because of their immunologic susceptibility and exposure to other children in schools. Chronic conditions, such as arthritis and atherosclerosis, occur more frequently in older adults because of a variety of physiologic consequences of aging. Mortality rates tend to increase after the age of 40.

Because the occurrence of many health conditions is related to age, the most common adjustment for public health data is age adjustment. The age-adjustment process removes differences in the age composition of two or more populations to allow comparisons between these populations independent of their age structure.

The age-adjusted death rate is a summary measure that eliminates the effect of the underlying Age distribution of the population. The result is a figure that represents the theoretical risk of mortality for a population, if the population had an age distribution identical to that of a standard population. For example, a county's age-adjusted death rate is the weighted average of the age-specific death rates observed in that county, with the weights derived from the age distribution in an external population standard, such as the U.S. Population.

Age-adjustment then allows for the comparison of two distinct populations (for example, Hamilton County versus Florida) which most likely have differing age distributions. The age effects are in essence removed from the rates and the age-adjusted death rate then no longer reflects the actual death rate but is an indicator rate that can be used for relative comparisons.

In the past, the National Center for Health Statistics (NCHS) age-adjusted rates using the US 1940 standard population. Other agencies used the U.S. 1970 Standard. Beginning with 1999 data, federal agencies began age-adjusting to the U.S. 2000 Standard Million Population.

Zip Code level crude and age-adjusted rates are shown in a separate tables and the county rates and Florida rates are shown as well. These data should not be compared to tables that have only county and Florida rates in them. Population sources are different and these rates should not be compared.

DENTAL/ORAL HEALTH

Hospitalizations and Emergency Department (ED) Visits are shown for dental/oral health reasons. ICD 9 Codes 520-529 were used to pull the emergency department visits and the discharges due to dental/oral health issues for data up to September 30, 2015. All possible fields were used in categorizing these visits. The following ICD 9 Codes were used to categorize dental/oral health as preventable for data up to September 30, 2015: 520.5, 520.6, 520.7, 521.0, 521.1-521.8, 522.0, 522.1, 522.4-522.8, 523.0-523.9, 524.3-524.6, 525.1, 525.3, 525.9, 526.4, 526.5, 528.0-528.3, 528.5-528.7, 528.9 and 529.0. For data from October 1, 2015 and forward ICD 10 Codes K00-K14 were used to pull off data for dental/oral health reasons. From the same time frame, ICD 10 codes K02, K03, K04, K05, K060, K061, K062, K08, K12, K13, M276, A690, and K098 were the preventable dental/oral health issues.

EDUCATION LEVELS AND LANGUAGE SPOKEN AT HOME

The number of persons by level of school completed is shown as well as the language spoken in the home and how well English is spoken.

EMERGENCY DEPARTMENT (ED) DATA

For tables with emergency department data please note that this data only includes emergency department visits in which emergency department registration occurs and the patient is not admitted for inpatient care at the reporting entity.

ENVIRONMENTAL HEALTH

Water Supply and fluoridation data is shown for environmental issues. Various access to healthy food data is included in the report. Recreation and fitness facility data is also included.

HEALTH PROFESSIONAL SHORTAGE AREAS (HPSA) DATA

HPSAs may be designated as having a shortage of primary medical care, dental or Mental Health Providers. They may be urban or rural areas, population groups or medical or other public facilities. Possible types of HPSA Designations in the area include.

Geographic Single County - Where the whole County is designated as HPSA.

Geographic Service Area - Where portions of a County, or portions of multiple counties, designated as a geographic HPSA.

Population Group - Where a Population within an area is designated as a HPSA.

Correctional Institutions - Federal and State prisons and youth detention facilities.

Comprehensive Health Centers - Entities receiving Section 330 funds to operate comprehensive health centers.

FQHC Look-a-Like - Federally Qualified Health centers certified as meeting 330 requirements but not receiving grant funds.

Rural Health Clinic - Certified as Rural Health Clinics by the Centers for Medicare And Medicaid Services.

HPSA Scores are developed for use by the National Health Service Corps in determining priorities for assignment of clinicians. Scores range from 1 to 25 for primary care And Mental Health, 1 to 26 for dental health. The higher the score, the greater the priority. All Federally Qualified Health Centers and those Rural Health Clinics that provide access to care regardless of one's ability to pay, receive automatic facility HPSA designation. These facilities may have a HPSA score of 0.

Source. http://bhpr.hrsa.gov/shortage/hpsadictionary.htm

HOUSEHOLD TYPES

There are various types of households. A household includes all of the people who occupy a housing unit. (People not living in households are classified as living in group quarters.) A housing unit is a house, an apartment, a mobile home, a group of rooms, or a single room occupied (or if vacant, intended for occupancy) as separate living quarters. Separate living quarters are those in which the occupants live separately from any other people in the building and that have a direct access from the outside of the building or through a common hall. The occupants may be a single family, one person living alone, two or more families living together, or any other group of related or unrelated people who share living quarters.

A family includes a householder and one or more other people living in the same household who are related to the householder by birth, marriage, or adoption. All people in a household who are related to the householder are regarded as members of his or her family. A family household may contain people not related to the householder, but those people are not included as part of the householders family in census tabulations. Thus, the number of family households is equal to the number of families, but family households may include more members than do families. A household can contain only one family for purposes of census tabulations. Not all households contain families since a household may be comprised of a group of unrelated people or of one person living alone For more detailed explanation please see http://www2.census.gov/programs-surveys/acs/tech_docs/subject_definitions/2014_ACSSubjectDefinitions.pdf

IMMUNIZATIONS

The number of kindergartners and seventh graders that have been immunized are reported.

INCOMES

Various income data is shown by zip codes and levels from the latest 5-year ACS estimates.

INFECTIOUS DISEASES

Rates for gonorrhea, chlamydia and infectious syphilis, HIV and AIDS cases are shown as well as rates for vaccine preventable diseases.

INPATIENT HOSPITALIZATIONS

A general overview of discharges and patient days are shown by Zip Code level. Payor sources for these discharges are also shown for the county residents. The top leading MSDRGs are also shown for the County residents.

LICENSED HEALTH CARE FACILITIES AND PHYSICIANS

Various types of health care facilities that are available in the areas are listed. Dentists and selected types of physicians are also listed.

MEDICALLY UNDERSERVED AREAS & POPULATIONS (MUAS & MUPS) DATA

MUAs may be a whole county or a group of contiguous counties, a group of county or civil divisions or a group of urban census tracts in which residents have a shortage of personal health services. MUPs may include groups of persons who face economic, cultural or linguistic barriers to health care.

Possible types of MUAs & MUPs Designations in the area include.

C = Whole County

T = Census Tract

MUAs And MUPs score is the Index of Medical Underservice (IMU) score. The lowest score (highest need) is 0; And the highest score (lowest need) is 100.

Source. http://bhpr.hrsa.gov/shortage/muadatadict.htm

MENTAL HEALTH

Hospitalizations and Emergency Department (ED) Visits are shown for mental health reasons. MSDRGs 876, 880-883, 885-887, 894-897 are used for hospitalizations. For data up to September 30, 2015, ICD 9 Codes 290-316.99 were used in determining mental health reasons to the emergency department after September 30, 2015 and forward, ICD 10 codes F00-F69 and F80-F99 were used to pull the mental health visits. Involuntary Exam Initiations (Baker Act) data is shown as well for the mental health section. Domestic Violence data is also shown.

POVERTY

The U.S. Census Bureau provides poverty estimates through the Small Area Income and Poverty Estimates (SAIPE). Data shown is for all ages in poverty as well as children under age 18. To compare poverty at the Zip Code level, the ACS estimates are shown for various age groups and various levels of poverty.

SMALL AREA HEALTH INSURANCE ESTIMATES

In previous Small Area Health Insurance Estimate (SAHIE) releases, uninsured was defined from the Annual Social And Economic Supplement to the Current Population Survey (CPS ASEC) and the question was for being covered "Some Time During the Past Calendar Year". With the 2008 release from the Census, the CPS ASEC data were replaced with American Community Survey (ACS) data. The ACS health insurance question

asks, "Is this person CURRENTLY covered by [specifically stated] health insurance or health coverage plans?" In 2010, the age group 50-64 was added to the various age group breakouts in the SAHIE. The Census does not recommend comparing the 2008 and newer data to previous-year SAHIE estimates.

UNEMPLOYMENT

The latest unemployment monthly and yearly rates are shown for the county. This data is from the Florida Research and Economic Database.

ZCTAS AND ZIP CODES

The United States Census Bureau collects data by United States Postal Service (USPS) zip codes. Based on zip code data the Census Bureau then aggregates Zip Code Tabulation Area (ZCTAs) from addresses contained within each block. This allows the aggregated data to be converted into areal feature datasets (ZCTAs). For complete information, please see http://www.census.gov/geo/reference/zctas.html.

Below is a table that shows all zip codes in Citrus County along with the city name, percent of the zip code addresses in the county, whether or not the zip code is a post office box or a unique zip code and whether or not the post office box or unique zip code is included with another zip code's information. Because zip codes can cross county lines the tables include a Citrus County number as well as a total for the zip codes.

Zip Code	City	County	Post Office Box or Unique	Included With Another Zip Code	Percent of Zip Code That is Within Citrus County
34423	Crystal River	Citrus	Post Office	34429	100
34428	Crystal River	Citrus			100
34429	Crystal River	Citrus			100
34433	Dunnellon	Citrus			100
34434	Dunnellon	Citrus			100
34436	Floral City	Citrus			100
34441	Hernando	Citrus	Post Office	34442	100
34442	Hernando	Citrus			100
34445	Holder	Citrus	Post Office	with 34442	100
34446	Homosassa	Citrus			100
34447	Homosassa Springs	Citrus	Post Office	34448	100
34448	Homosassa	Citrus			100
34450	Inverness	Citrus			100
34451	Inverness	Citrus	Post Office	34450	100
34452	Inverness	Citrus			100
34453	Inverness	Citrus			100
34460	Lecanto	Citrus	Post Office	34,461	100
34461	Lecanto	Citrus			100
34464	Beverly Hills	Citrus	Post Office	34,465	100
34465	Beverly Hills	Citrus			100
34487	Homosassa	Citrus	Post Office	34,448	100
Zip Codes That Cross Into Citrus County But Not Considered Citrus County and Not In Report					
34449	Inglis	Levy	Post Office	34,448	6.9